SCHELLINGER CONSTRUCTION CO., INC.
TUTVEDT 2 SITE
SECTION 16, T29N, R22W
FLATHEAD COUNTY
LOCATION MAP 12/17/18

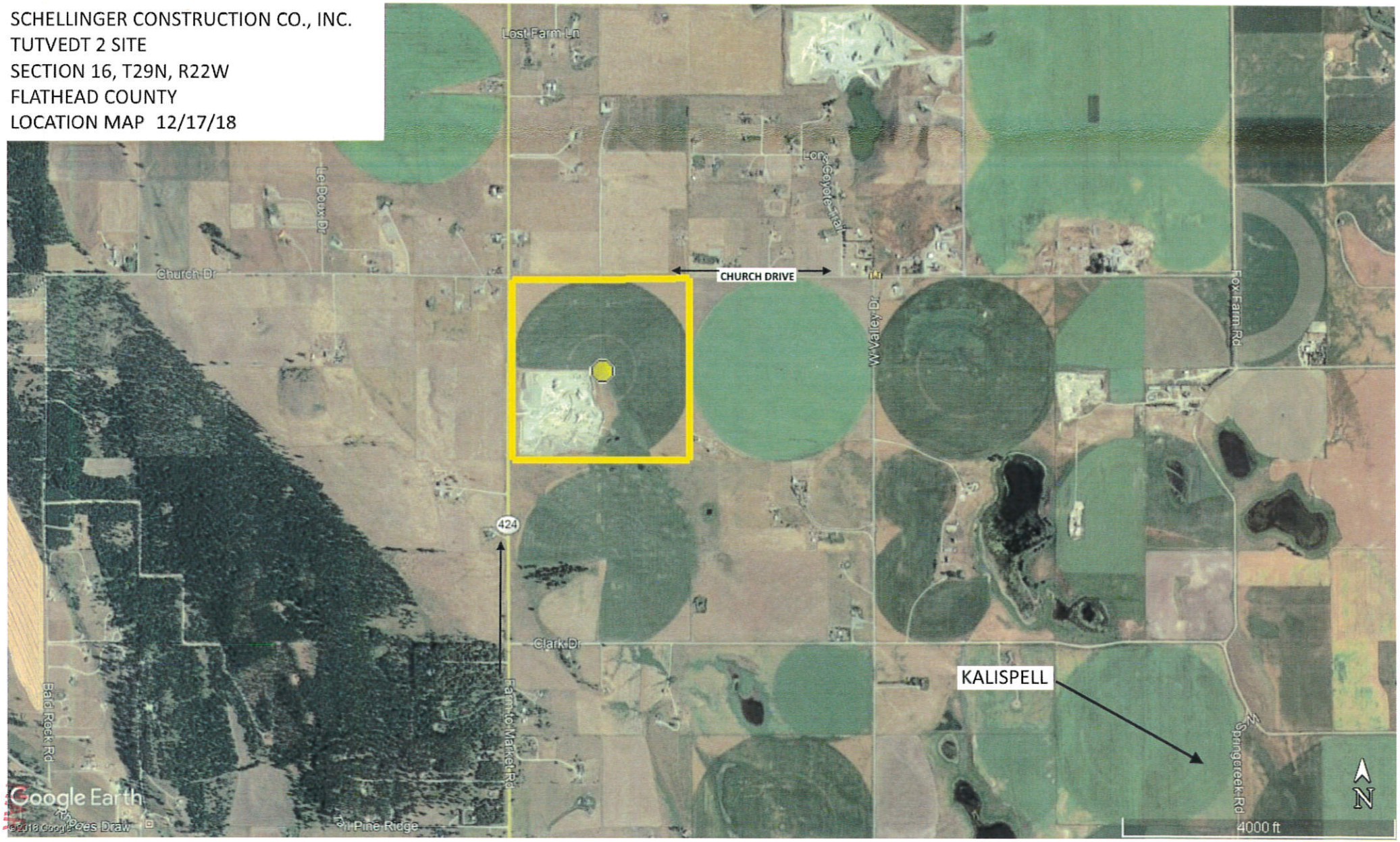

19 2020

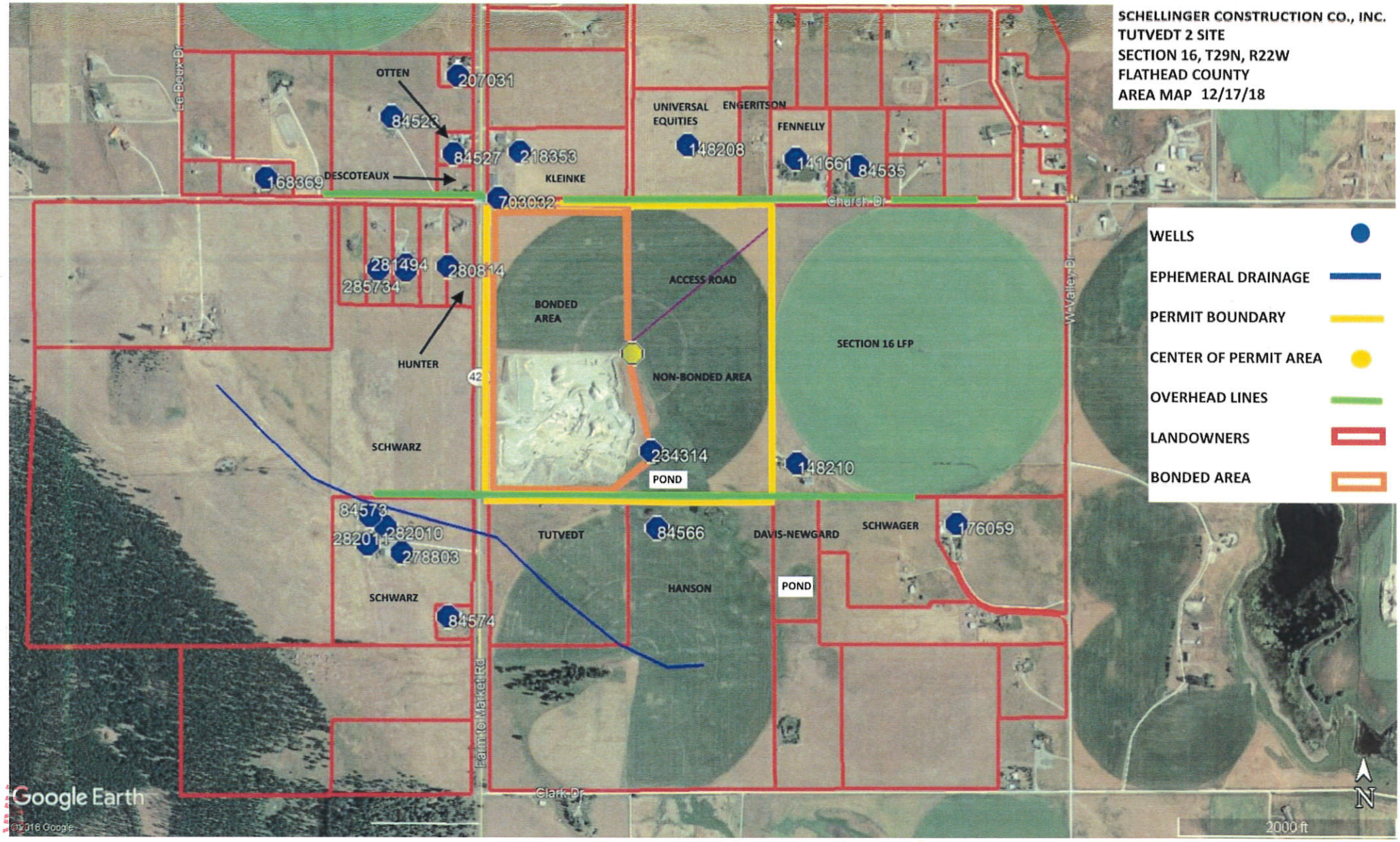
SCHELLINGER CONSTRUCTION CO., INC.
TUTVEDT 2 SITE
SECTION 16, T29N, R22W
FLATHEAD COUNTY
AREA MAP 12/17/18
WELLS
EPHEMERAL DRAINAGE
PERMIT BOUNDARY
CENTER OF PERMIT AREA
OVERHEAD LINES
LANDOWNERS
BONDED AREA
OTTEN
207031
84523
84527
218353
168369
DESCOTEAUX
KLEINKE
703032
UNIVERSAL EQUITIES
ENGERITSON
148208
FENNELLY
141661
84535
Church Dr
281494
280814
285734
HUNTER
BONDED AREA
ACCESS ROAD
NON-BONDED AREA
SECTION 16 LFP
W Valley Dr
234314
POND
148210
SCHWARZ
84573
282011
282010
278803
SCHWARZ
84574
TUTVEDT
84566
HANSON
DAVIS-NEWGARD
POND
SCHWAGER
176059
Palm to Market Rd
Clark Dr
Google Earth
©2016 Google
N
2000 ft

19 2020

SCHELLINGER CONSTRUCTION CO., INC.
TUTVEDT 2 SITE
SECTION 16, T29N, R22W
FLATHEAD COUNTY
SITE MAP 12/17/18

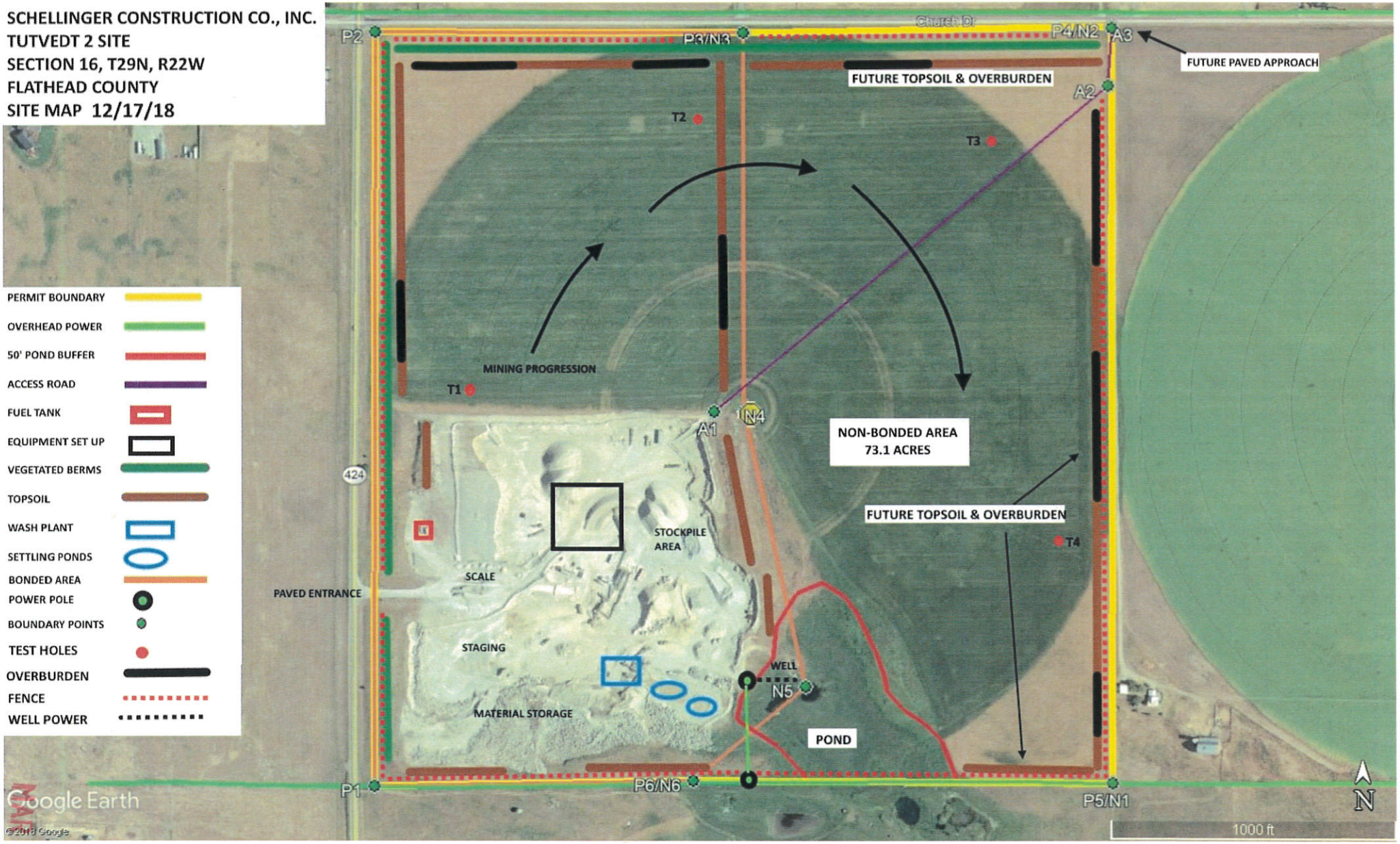

MAR 19 2020