FLOOD INSURANCE STUDY

PRELIMINARY
JUN 09 2011

FLATHEAD COUNTY, MONTANA
AND INCORPORATED AREAS
VOLUME 2 OF 2

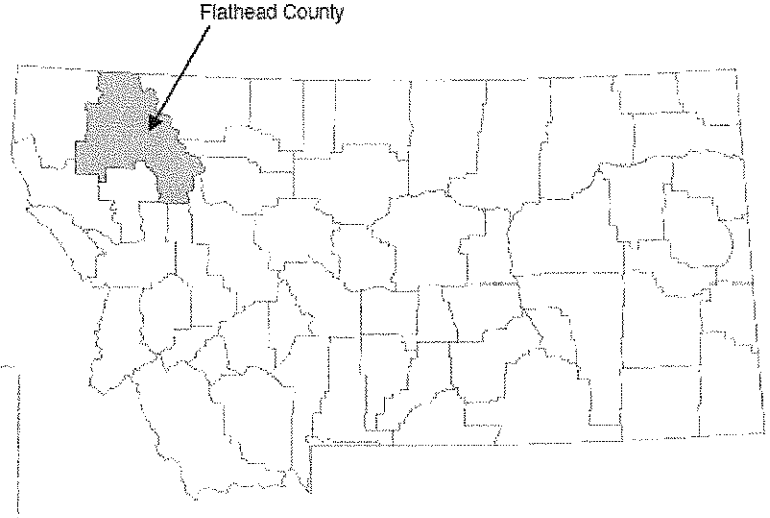

COMMUNITY NAME	COMMUNITY NUMBER
COLUMBIA FALLS, CITY OF	300024
FLATHEAD COUNTY (UNINCORPORATED AREAS)	300023
KALISPELL, CITY OF	300025
WHITEFISH, CITY OF	300026

RECEIVED
JUN 14 2011
FLATHEAD COUNTY
PLANNING & ZONING OFFICE

Federal Emergency Management Agency

FLOOD INSURANCE STUDY NUMBER
30029CV002B

NOTICE TO
FLOOD INSURANCE STUDY USERS

Communities participating in the National Flood Insurance Program have established repositories of flood hazard data for floodplain management and flood insurance purposes. This Flood Insurance Study (FIS) report may not contain all data available within the Community Map Repository. Please contact the Community Map Repository for any additional data.

The Federal Emergency Management Agency (FEMA) may revise and republish part or all of this FIS report at any time. In addition, FEMA may revise part of this FIS report by the Letter of Map Revision process, which does not involve republication or redistribution of the FIS report. Therefore, users should consult with community officials and check the Community Map Repository to obtain the most current FIS report components.

Selected Flood Insurance Rate Map panels for this community contain information that was previously shown separately on the corresponding Flood Boundary and Floodway Map panels (e.g., floodways, cross-sections). In addition, former flood hazard designations have been changed as follows:

Old Zones	New Zone
A1 through A5, A7, A8, A12 and A13	AE
A0	AO
B	X
C	X

Initial Countywide FIS Effective Date: September 28, 2007

TABLE OF CONTENTS

Volume 1

Page

1.0 INTRODUCTION 1

1.1 Purpose of Study 1

1.2 Authority and Acknowledgments 1

1.3 Coordination 2

2.0 AREA STUDIED 4

2.1 Scope of Study 4

2.2 Community Description 5

2.3 Principal Flood Problems 12

2.4 Flood Protection Measures 18

3.0 ENGINEERING METHODS 19

3.1 Hydrologic Analyses 19

3.2 Hydraulic Analyses 28

3.3 Vertical Datum 38

4.0 FLOODPLAIN MANAGEMENT APPLICATIONS 40

4.1 Flood Boundaries 40

4.2 Floodways 41

5.0 INSURANCE APPLICATIONS 67

6.0 FLOOD INSURANCE RATE MAP 68

7.0 OTHER STUDIES 70

8.0 LOCATION OF DATA 74

9.0 BIBLIOGRAPHY AND REFERENCES 74

JUN 1 6 2011

TABLE OF CONTENTS (Continued)

Volume 1 (Continued)

Page

FIGURES

Figure 1 – Floodway Schematic 43

TABLES

Table 1 – Streams Studied by Detailed Methods 4
Table 2 – Historic Flood Elevations on Flathead River 13
Table 3 – Summary of Discharges 25
Table 4 – Summary of Stillwater Elevations 27
Table 5 – Datum Conversion Factors 39
Table 6 – Floodway Data 44
Table 7 – Community Map History 69
Table 8 – Summary of LOMCs 73

Volume 2

EXHIBITS

Exhibit 1 – Flood Profiles

Ashley Creek	Panels 01P-05P
Bear Creek	Panels 06P-09P
Flathead River	Panels 10P-26P
Lazy Creek	Panel 27P
Middle Fork Flathead River at Nyack	Panels 28P-30P
Middle Fork Flathead River at West Glacier	Panel 31P
Stillwater River near Kalispell	Panels 32P-34P
Stillwater River near Olney	Panel 35P
Swan River	Panels 36P-39P
Swift Creek	Panel 40P
West Spring Creek	Panel 41P
Whitefish River at Whitefish	Panel 42P
Whitefish River near Kalispell	Panels 43P-47P

Exhibit 2 –Flood Insurance Rate Map Index
Flood Insurance Rate Map

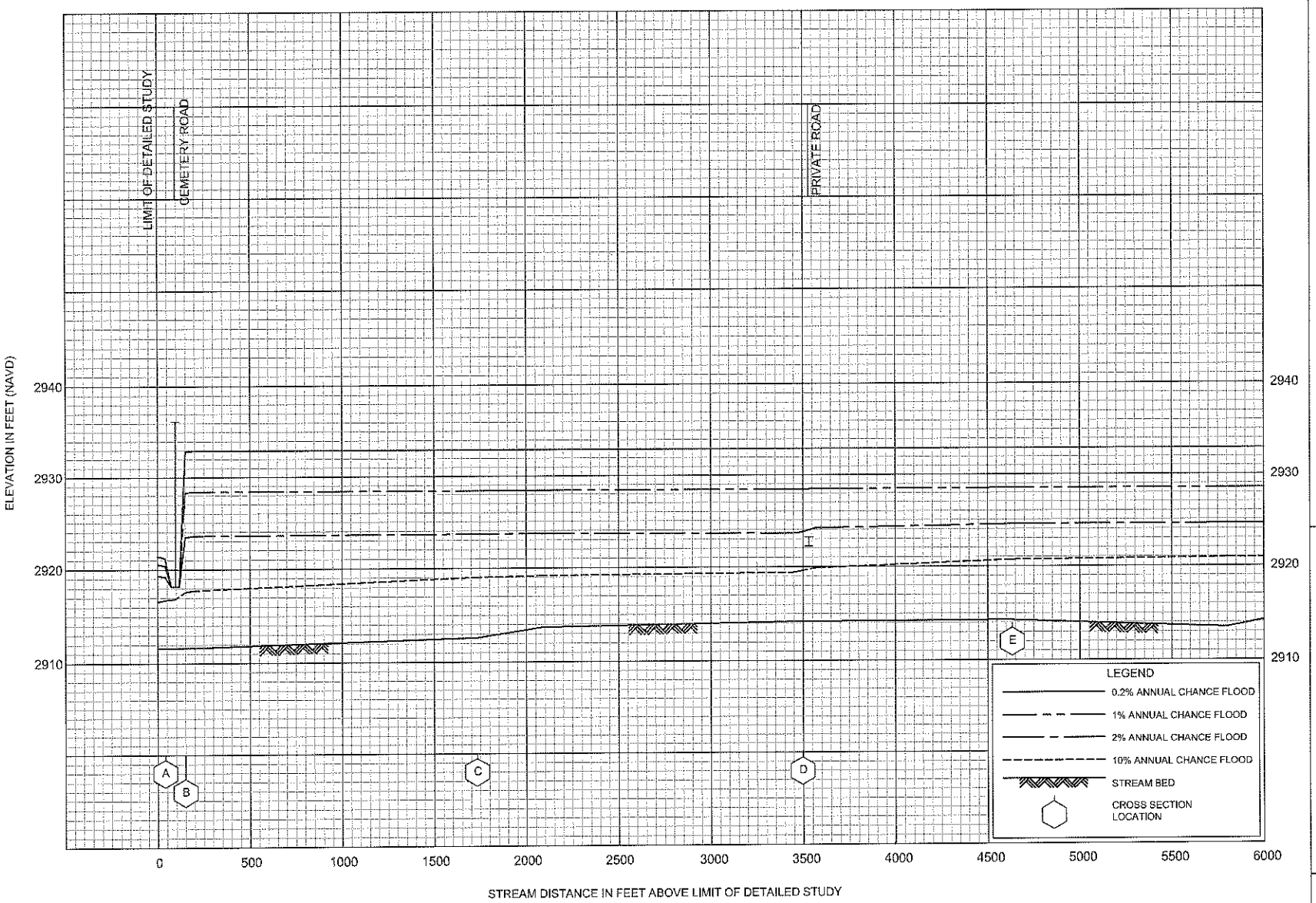

FLOOD PROFILES

ASHLEY CREEK

FEDERAL EMERGENCY MANAGEMENT AGENCY

FLATHEAD COUNTY, MT

AND INCORPORATED AREAS

01P

JUN 1 4 2011

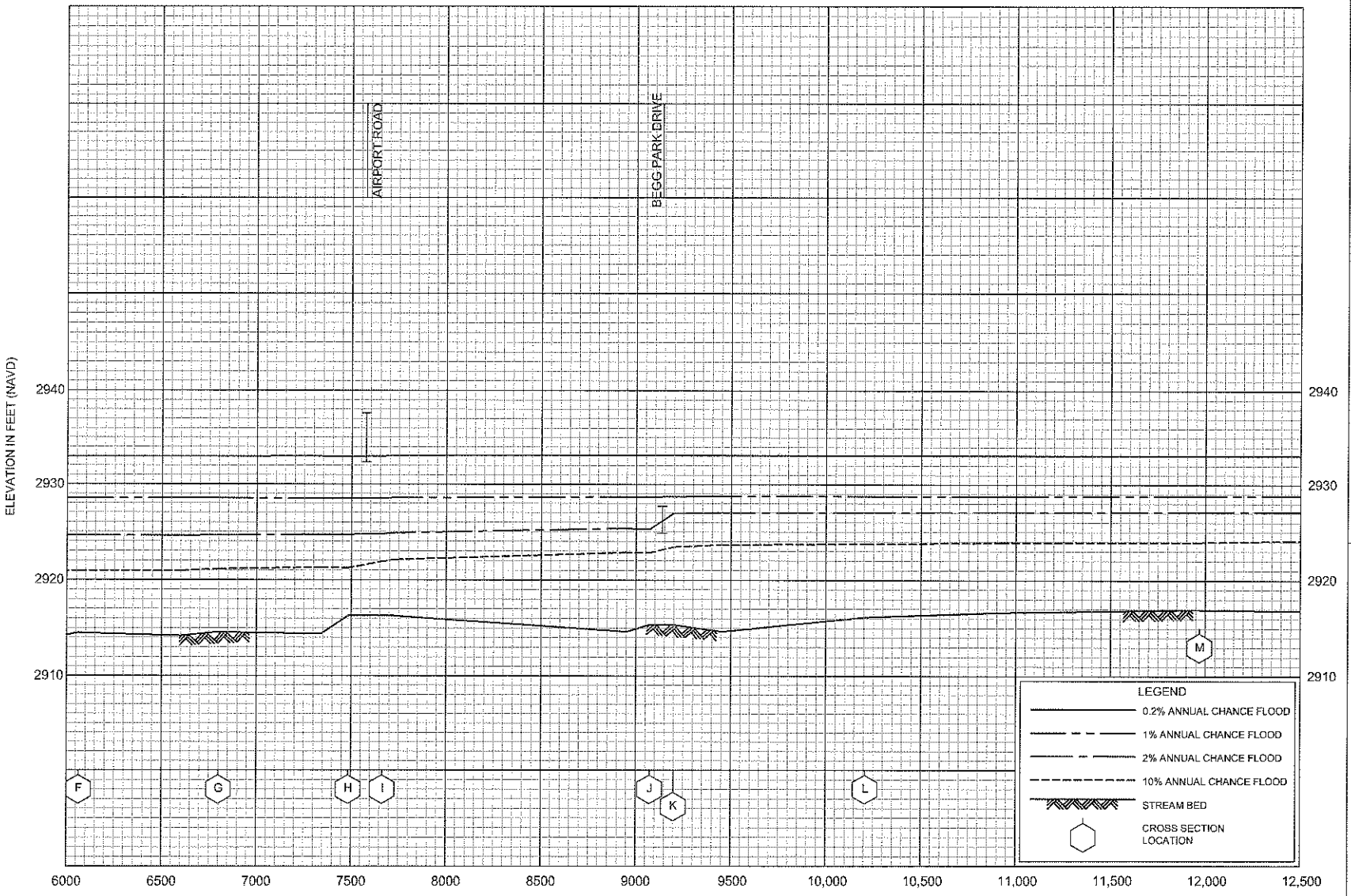

FLOOD PROFILES

ASHLEY CREEK

FEDERAL EMERGENCY MANAGEMENT AGENCY

FLATHEAD COUNTY, MT

AND INCORPORATED AREAS

02P

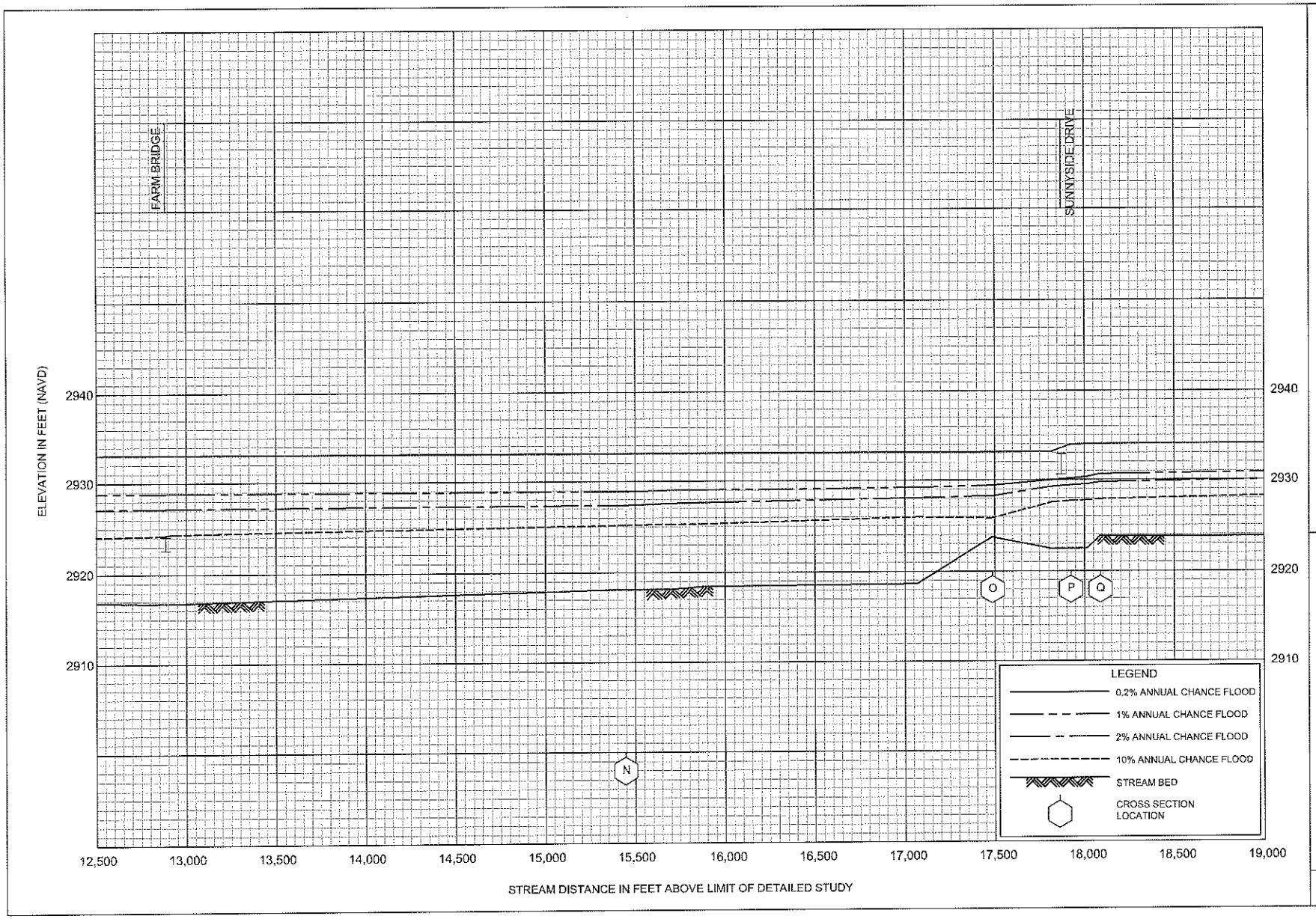

FLOOD PROFILES

ASHLEY CREEK

FEDERAL EMERGENCY MANAGEMENT AGENCY

FLATHEAD COUNTY, MT

AND INCORPORATED AREAS

03P

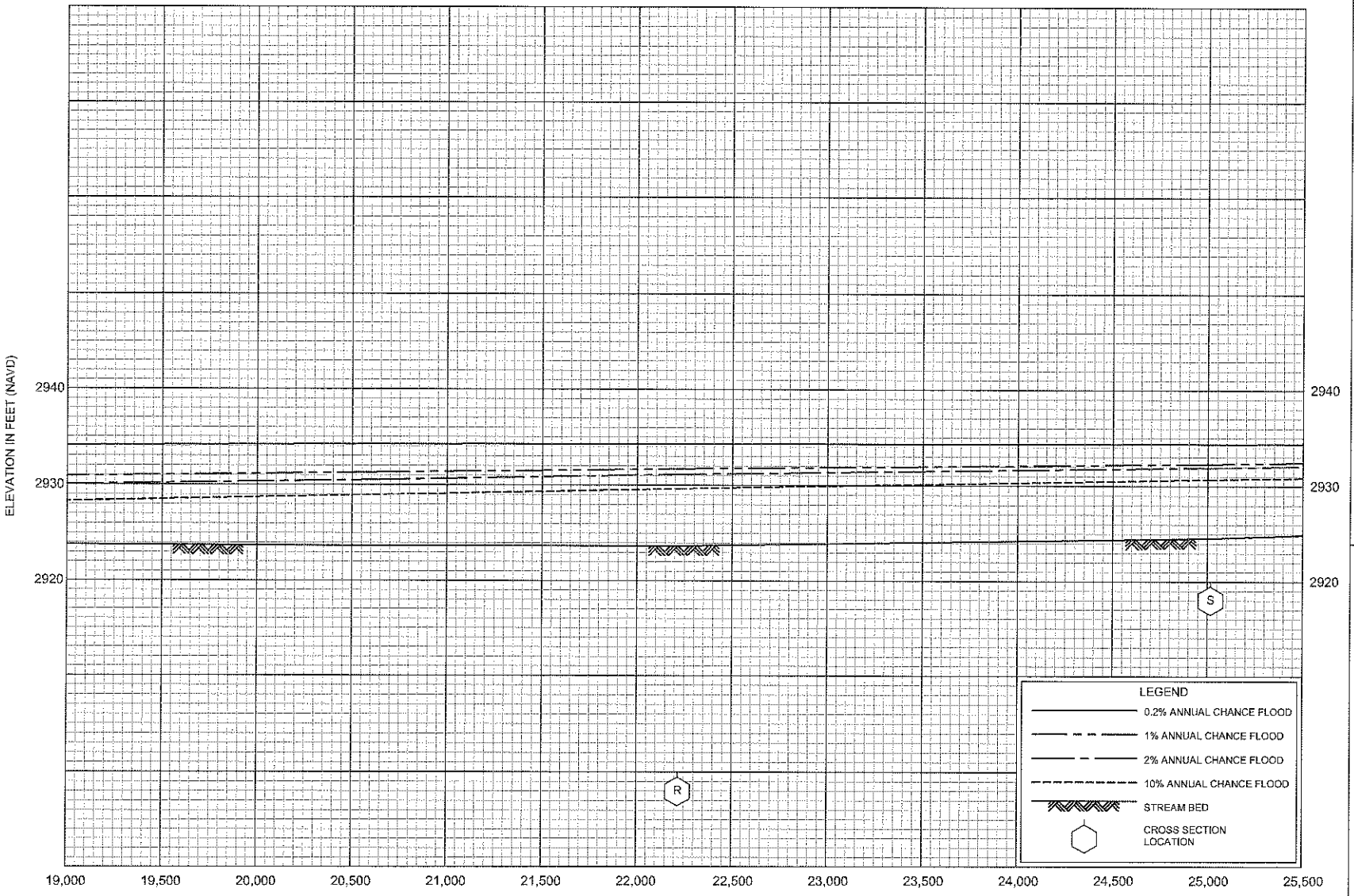

FLOOD PROFILES

ASHLEY CREEK

FEDERAL EMERGENCY MANAGEMENT AGENCY

FLATHEAD COUNTY, MT

AND INCORPORATED AREAS

04P

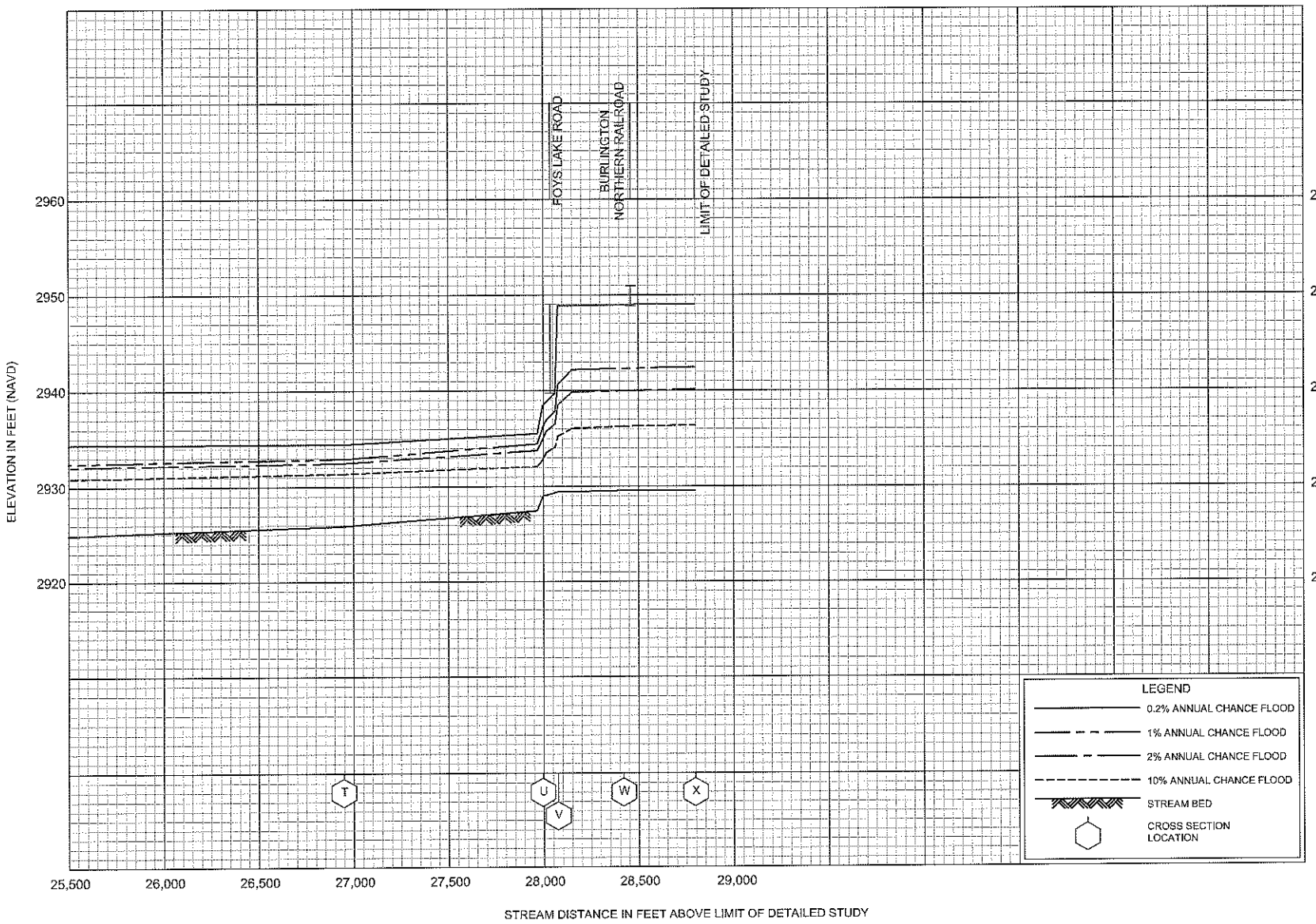

FLOOD PROFILES

ASHLEY CREEK

FEDERAL EMERGENCY MANAGEMENT AGENCY

FLATHEAD COUNTY, MT

AND INCORPORATED AREAS

05P

JUN 14 2011

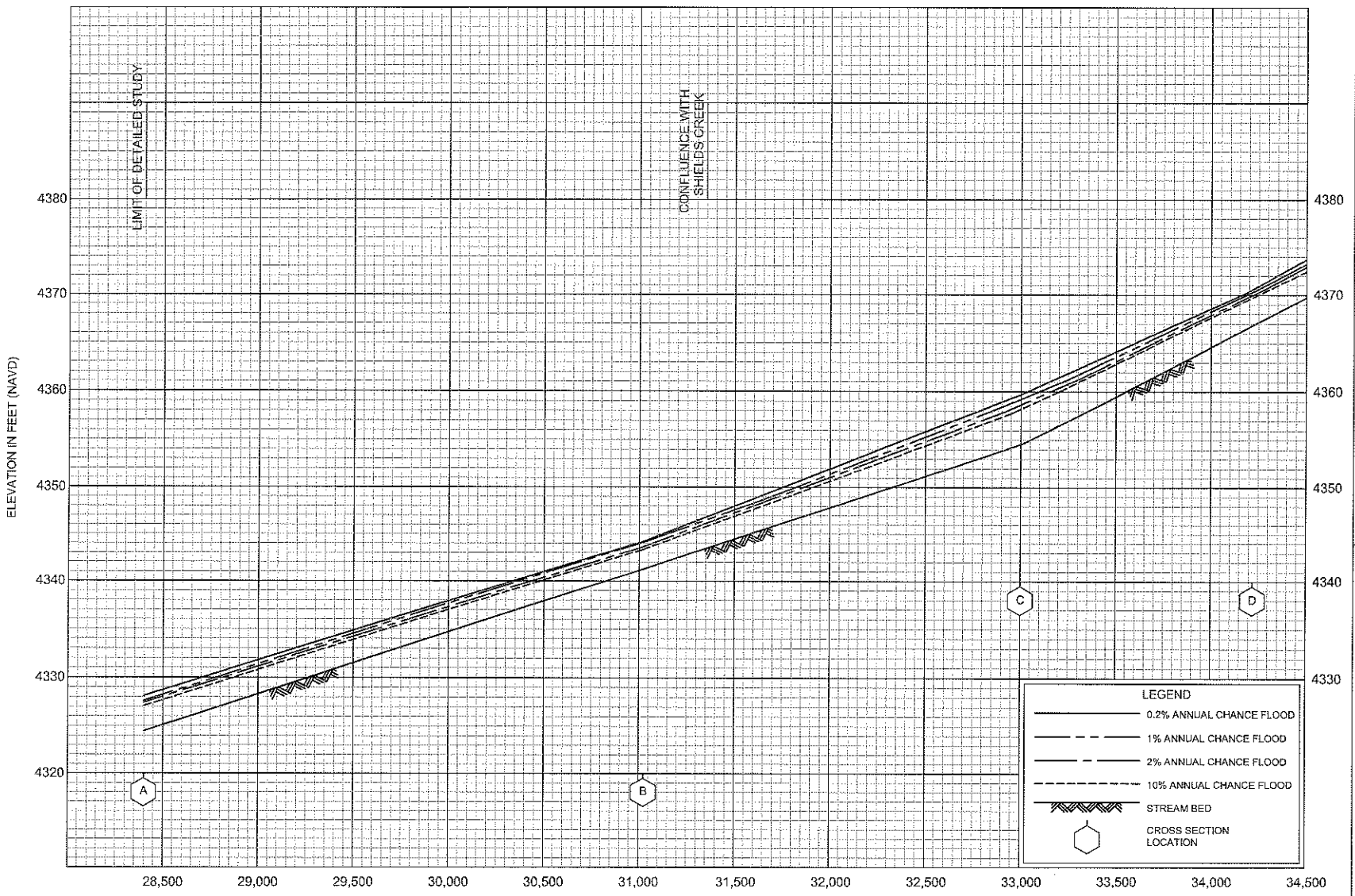

FLOOD PROFILES

BEAR CREEK

FEDERAL EMERGENCY MANAGEMENT AGENCY

FLATHEAD COUNTY, MT

AND INCORPORATED AREAS

06P

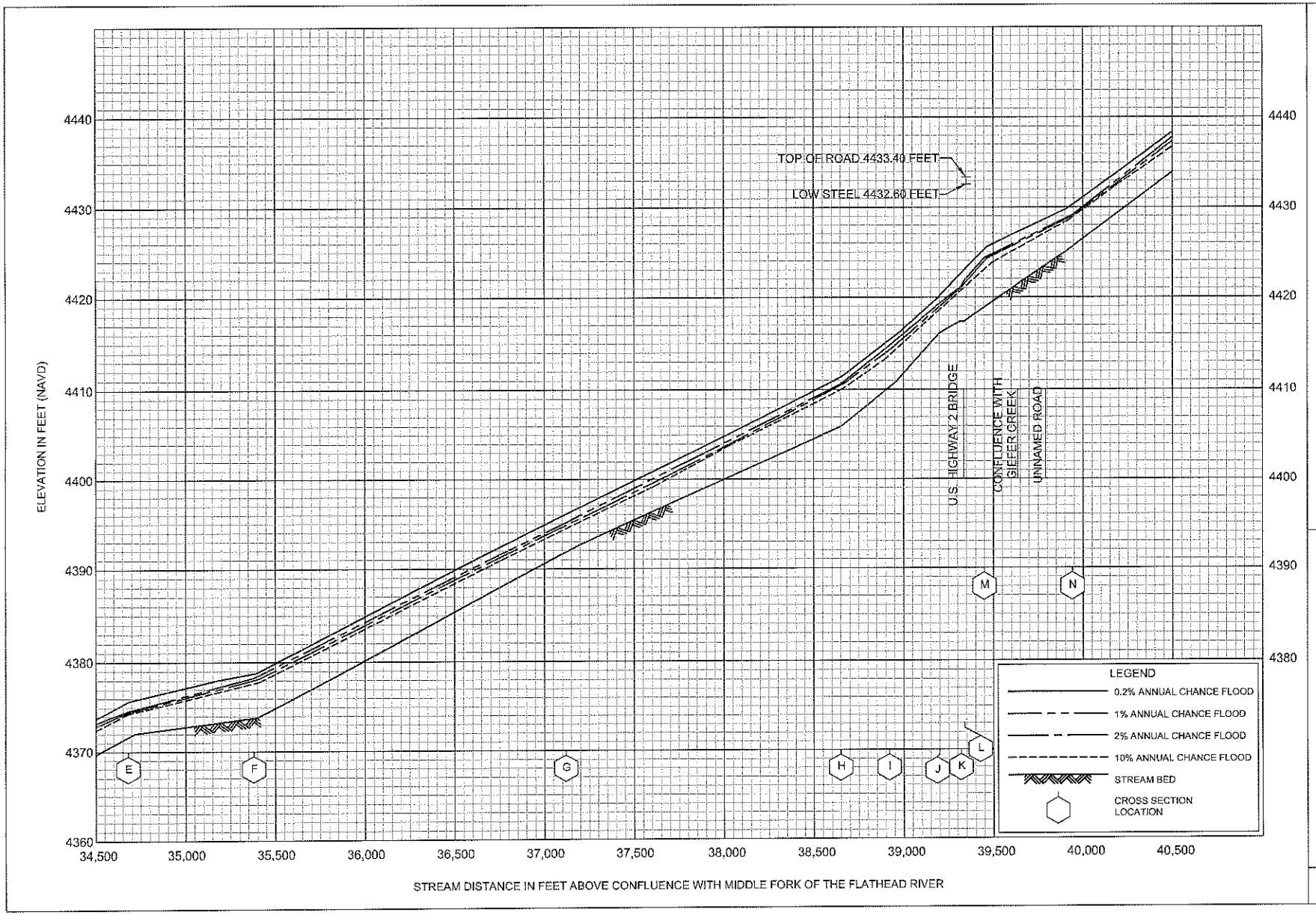

FLOOD PROFILES

BEAR CREEK

FEDERAL EMERGENCY MANAGEMENT AGENCY

FLATHEAD COUNTY, MT

AND INCORPORATED AREAS

07P

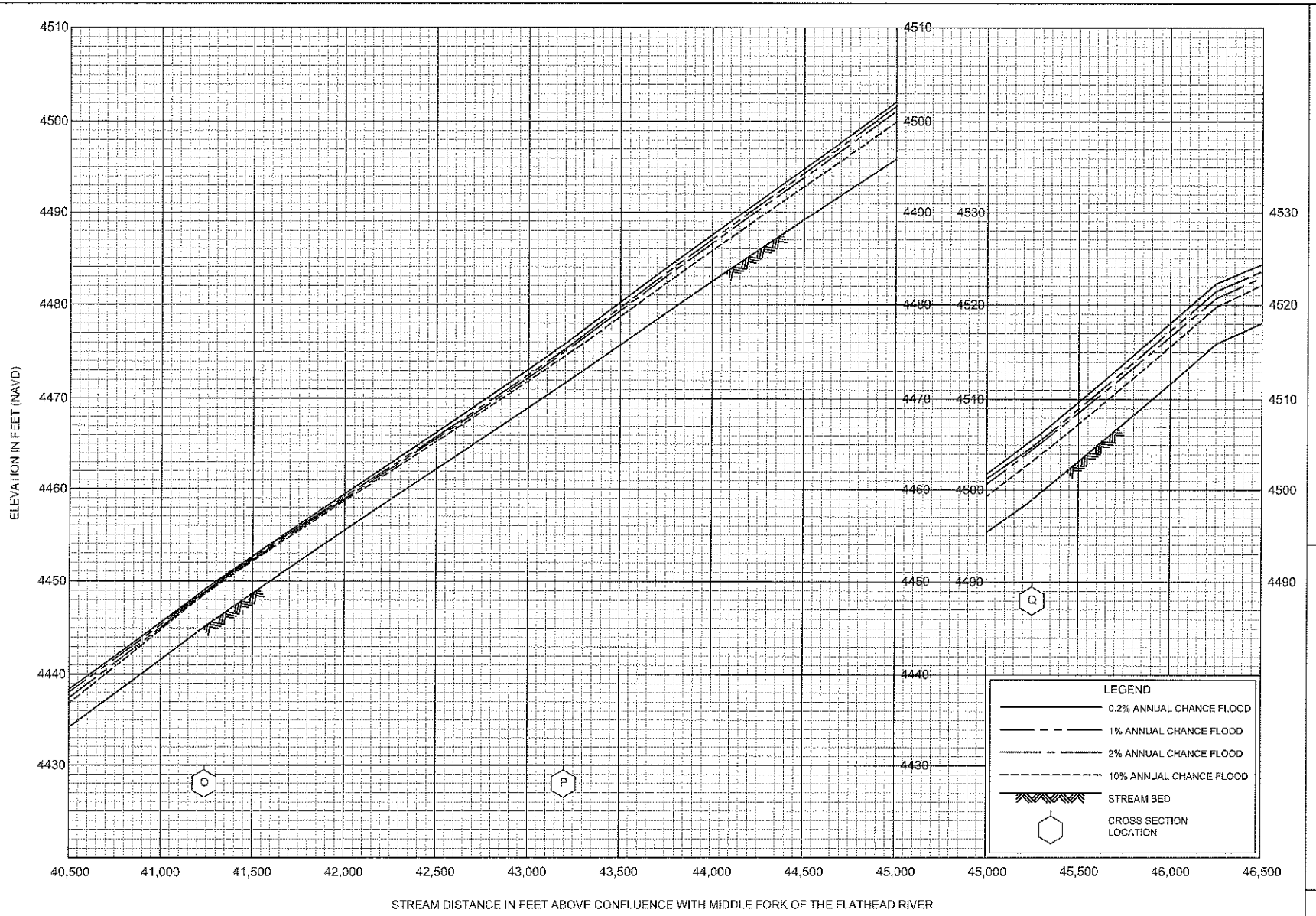

FLOOD PROFILES

BEAR CREEK

FEDERAL EMERGENCY MANAGEMENT AGENCY

FLATHEAD COUNTY, MT

AND INCORPORATED AREAS

08P

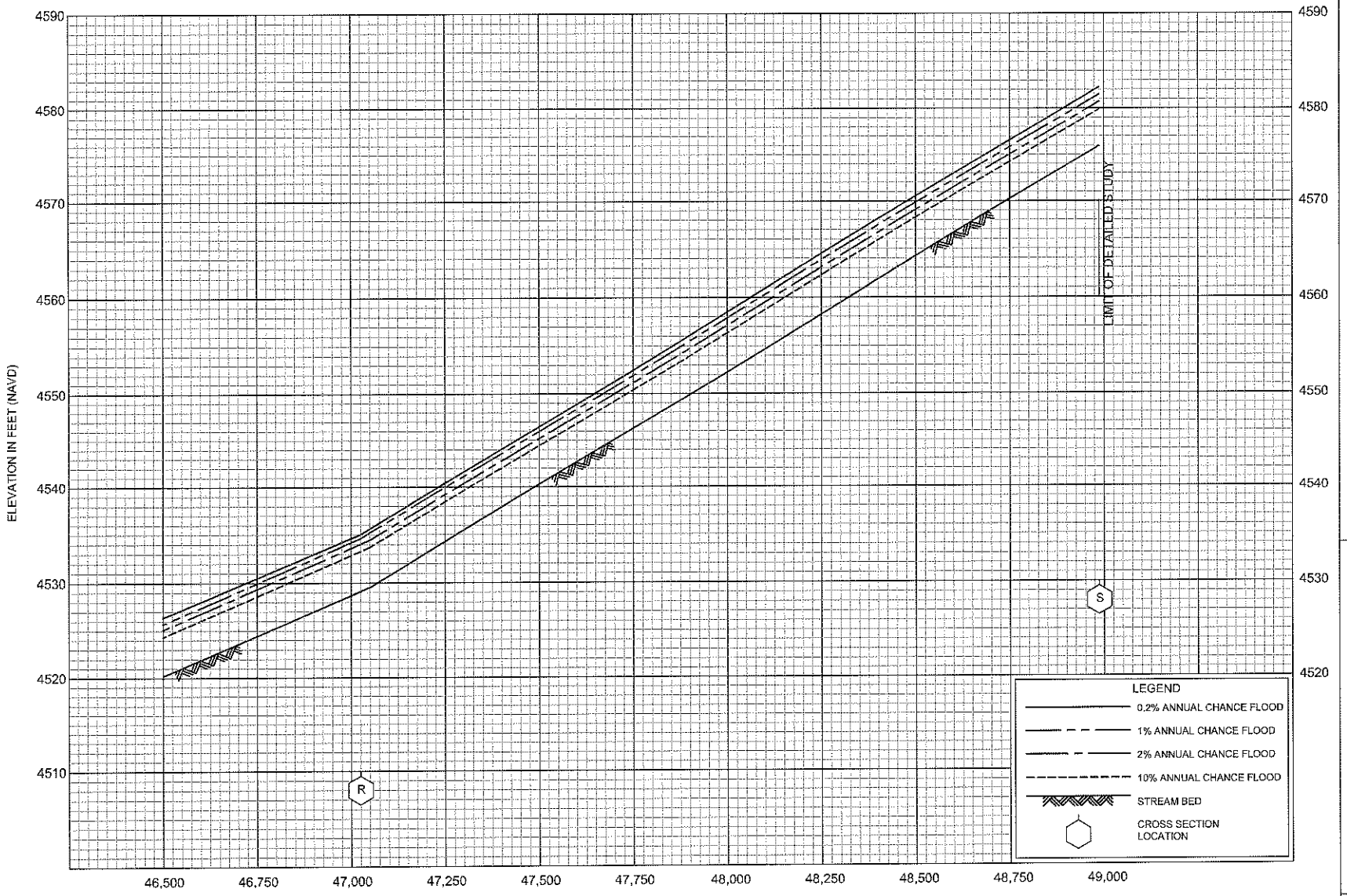

FLOOD PROFILES

BEAR CREEK

FEDERAL EMERGENCY MANAGEMENT AGENCY

FLATHEAD COUNTY, MT

AND INCORPORATED AREAS

09P

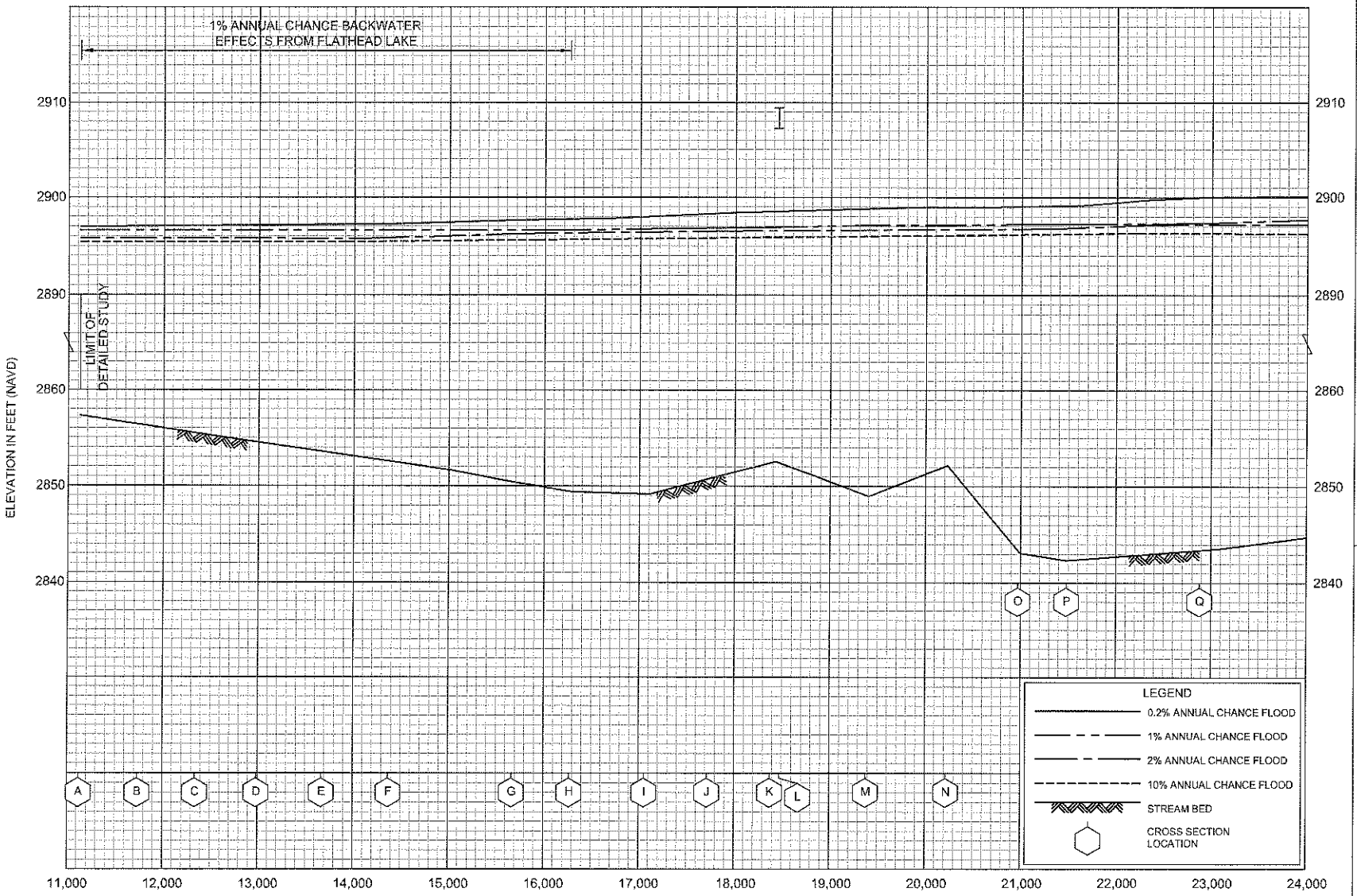

FLOOD PROFILES

FLATHEAD RIVER

FEDERAL EMERGENCY MANAGEMENT AGENCY

FLATHEAD COUNTY, MT

AND INCORPORATED AREAS

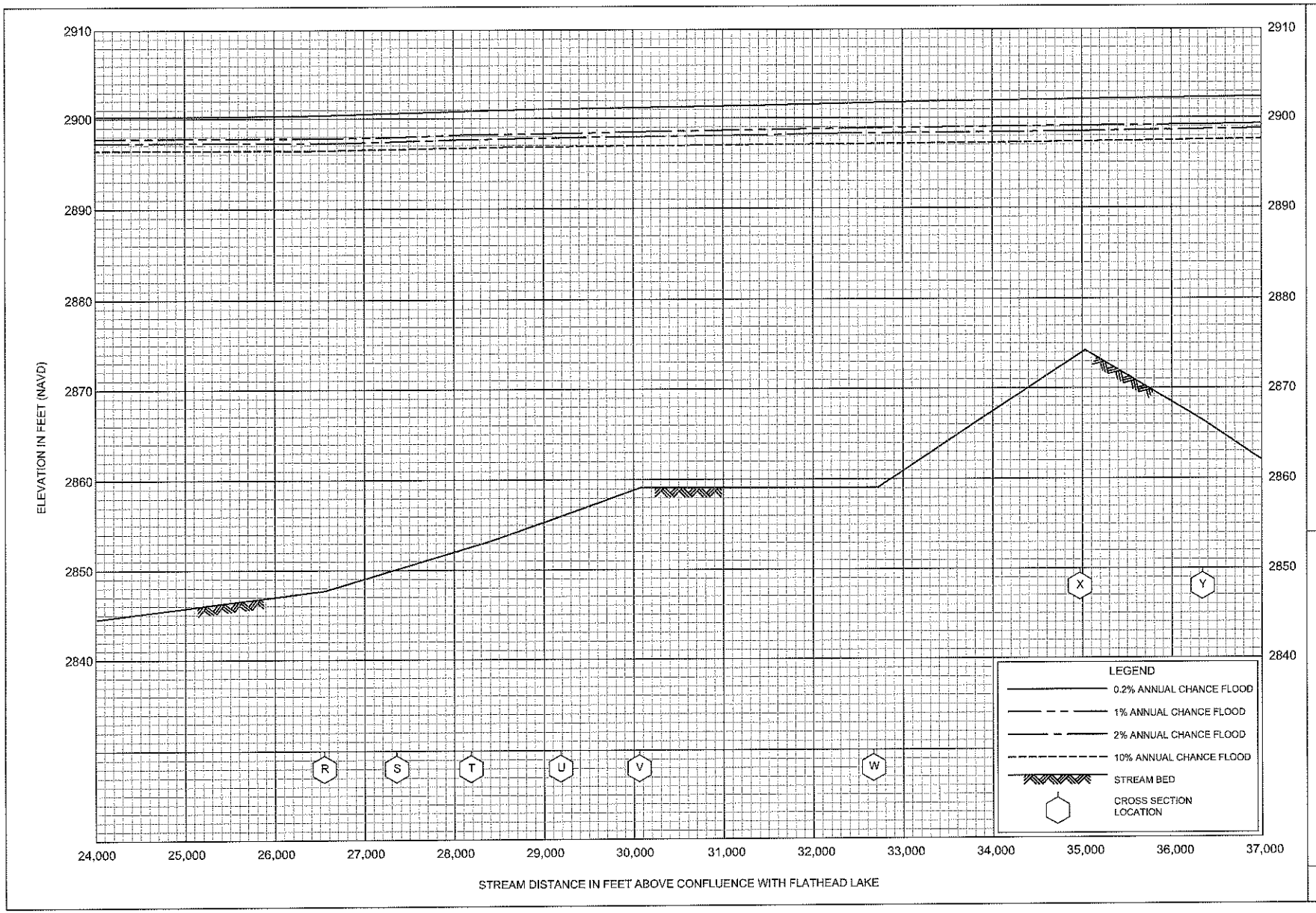

FLOOD PROFILES

FLATHEAD RIVER

FEDERAL EMERGENCY MANAGEMENT AGENCY

FLATHEAD COUNTY, MT

AND INCORPORATED AREAS

JUN 14 2013

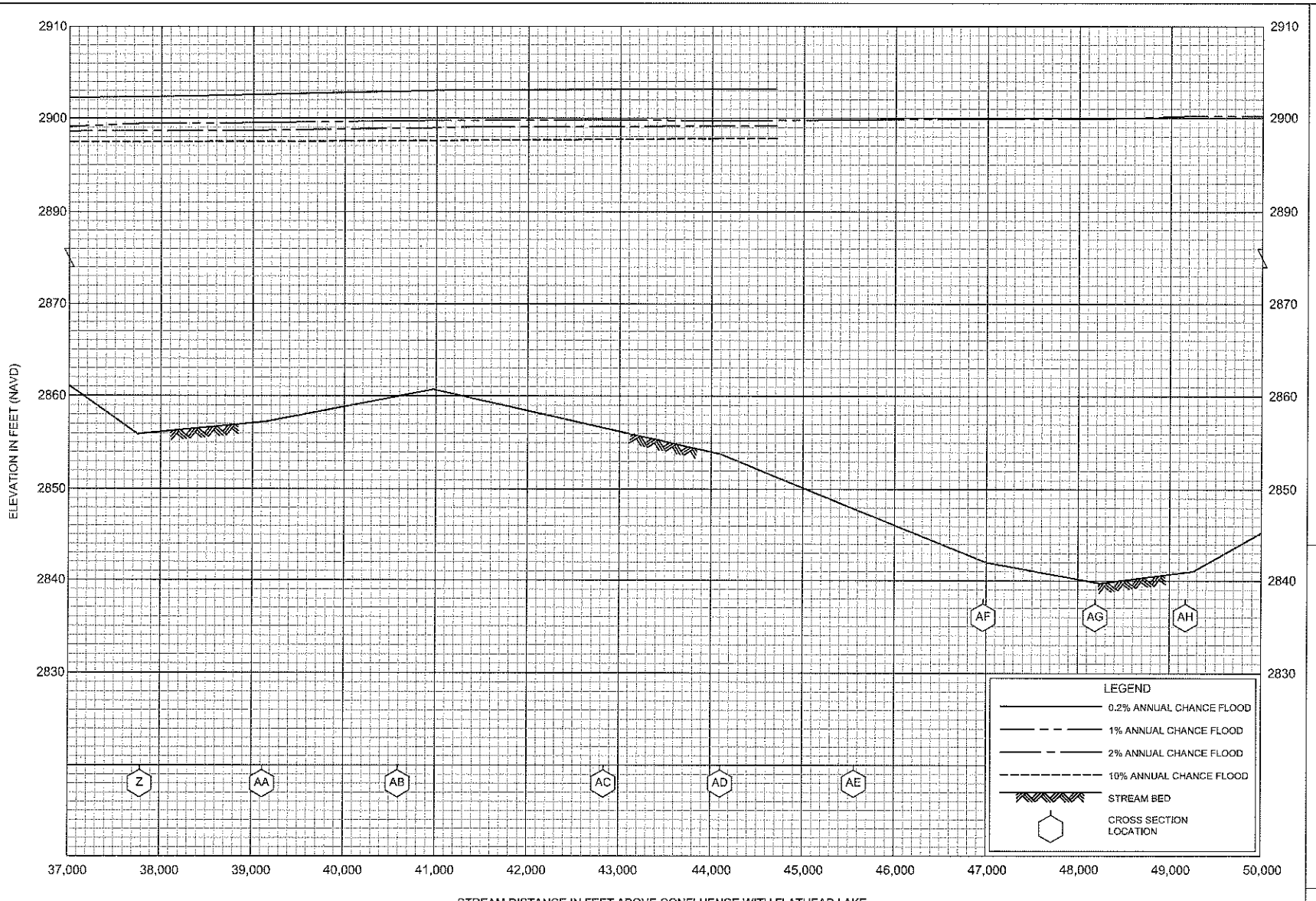

FLOOD PROFILES

FLATHEAD RIVER

FEDERAL EMERGENCY MANAGEMENT AGENCY

FLATHEAD COUNTY, MT

AND INCORPORATED AREAS

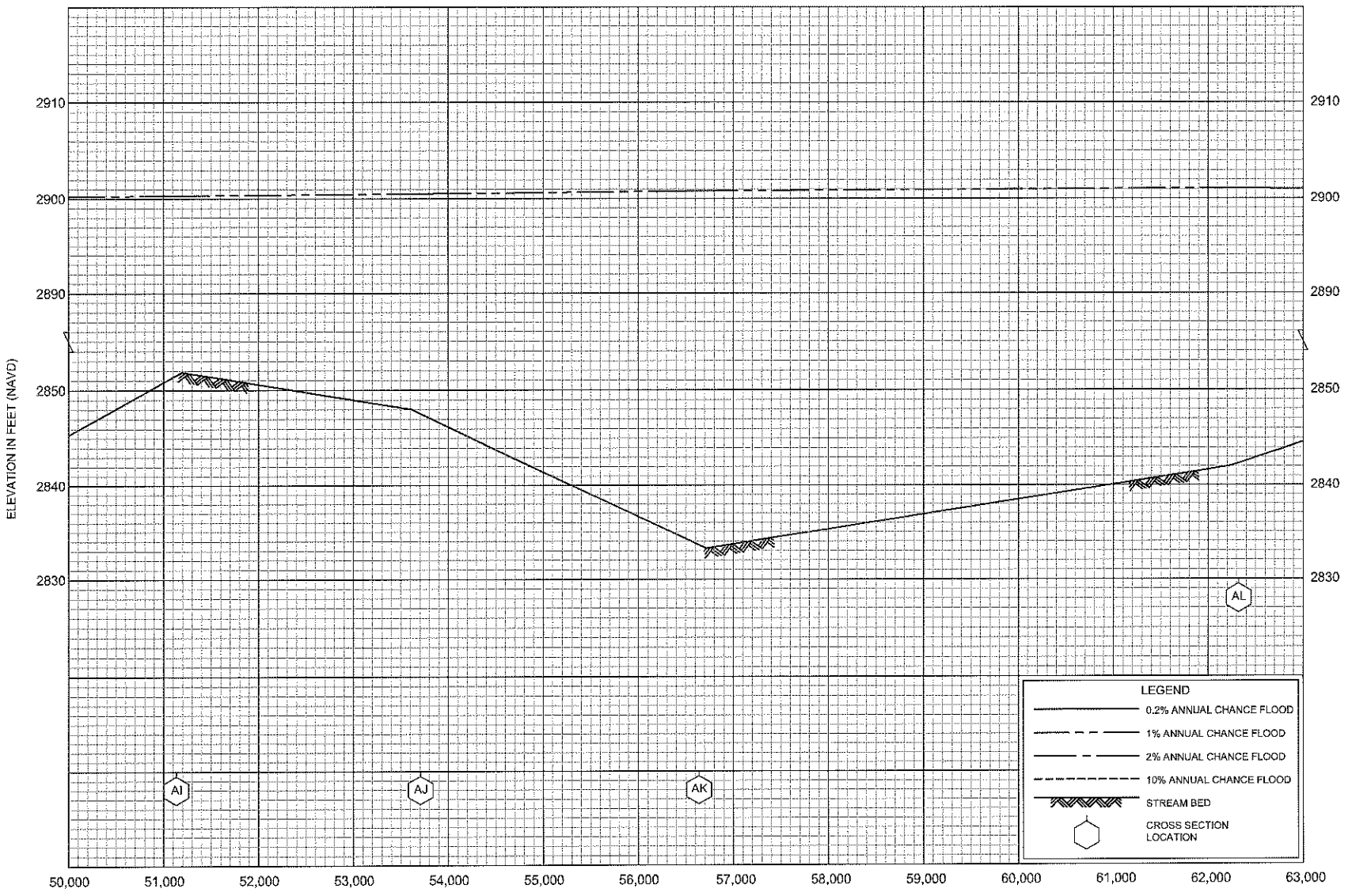

FLOOD PROFILES

FLATHEAD RIVER

FEDERAL EMERGENCY MANAGEMENT AGENCY

FLATHEAD COUNTY, MT

AND INCORPORATED AREAS

13P

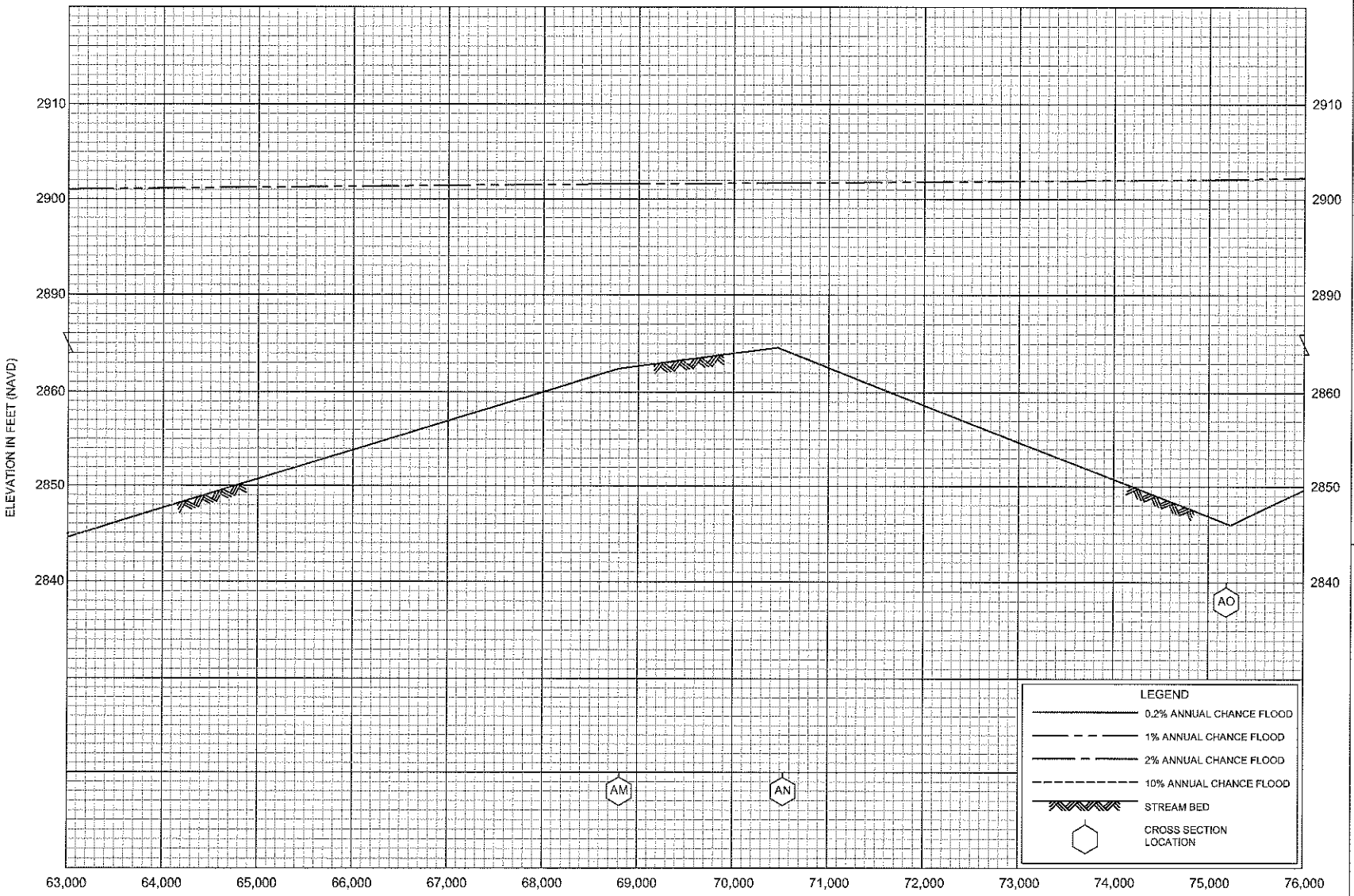

FLOOD PROFILES

FLATHEAD RIVER

FEDERAL EMERGENCY MANAGEMENT AGENCY

FLATHEAD COUNTY, MT

AND INCORPORATED AREAS

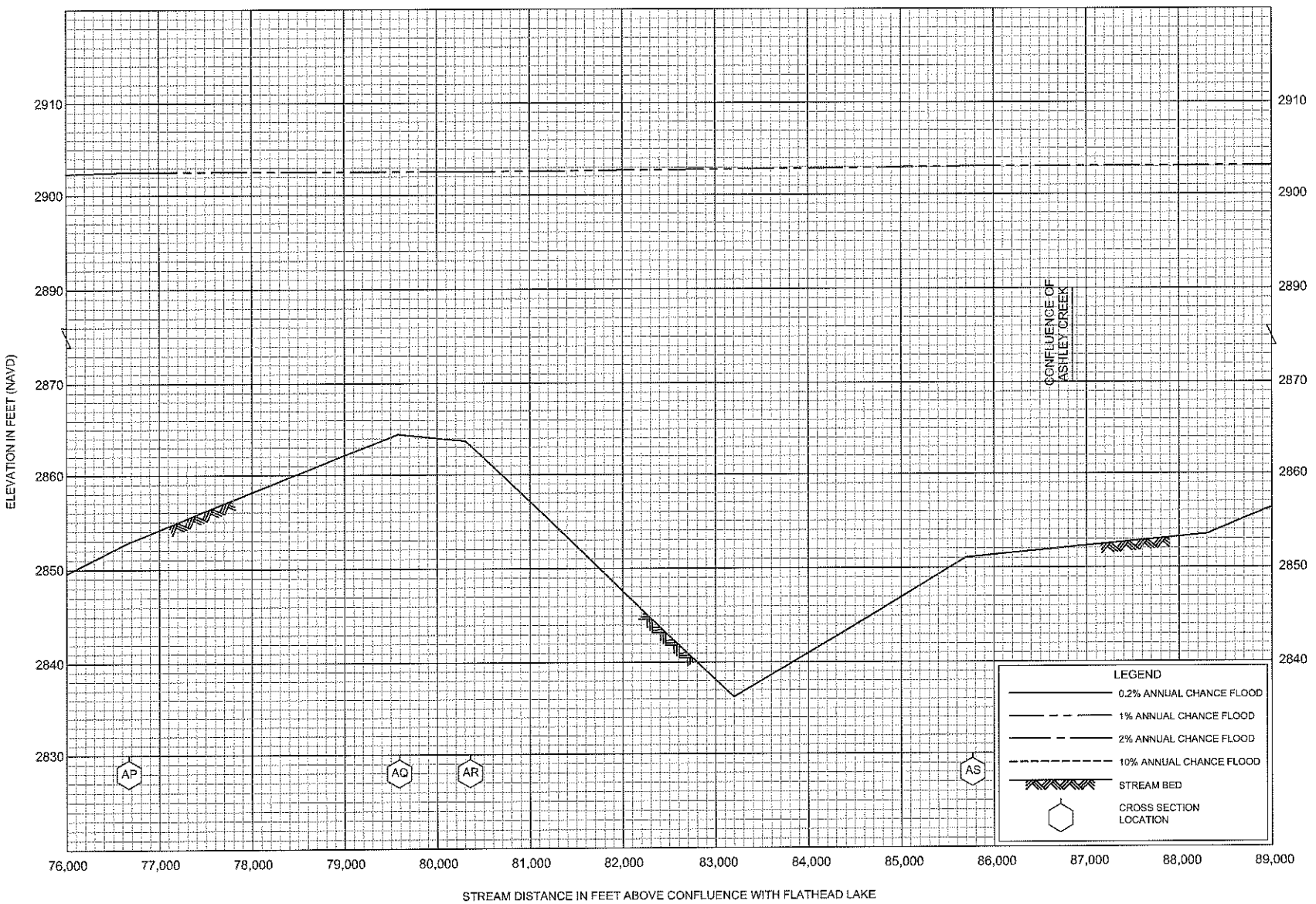

FLOOD PROFILES

FLATHEAD RIVER

FEDERAL EMERGENCY MANAGEMENT AGENCY

FLATHEAD COUNTY, MT

AND INCORPORATED AREAS

15P

JUN 14 2011

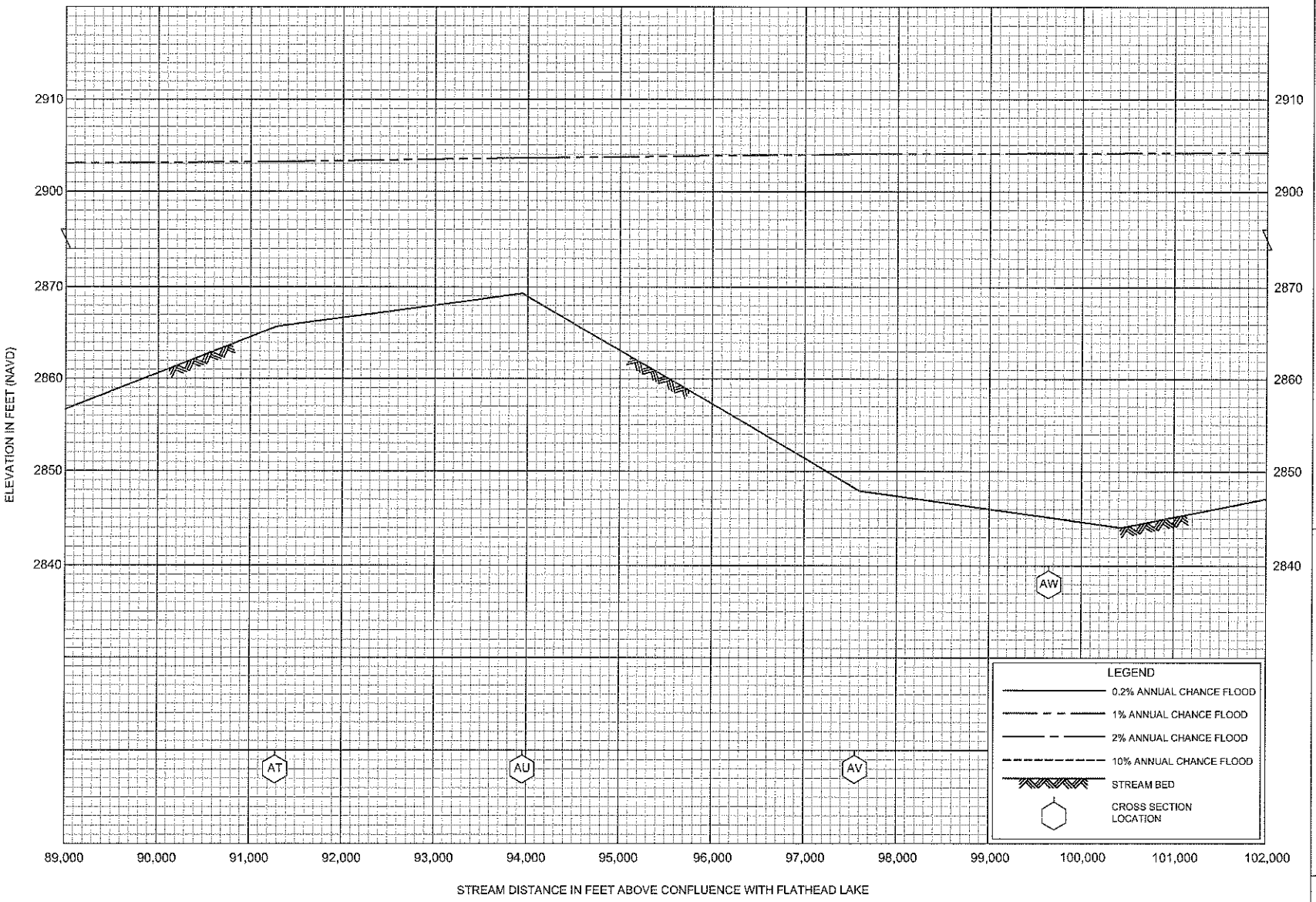

FLOOD PROFILES

FLATHEAD RIVER

FEDERAL EMERGENCY MANAGEMENT AGENCY

FLATHEAD COUNTY, MT

AND INCORPORATED AREAS

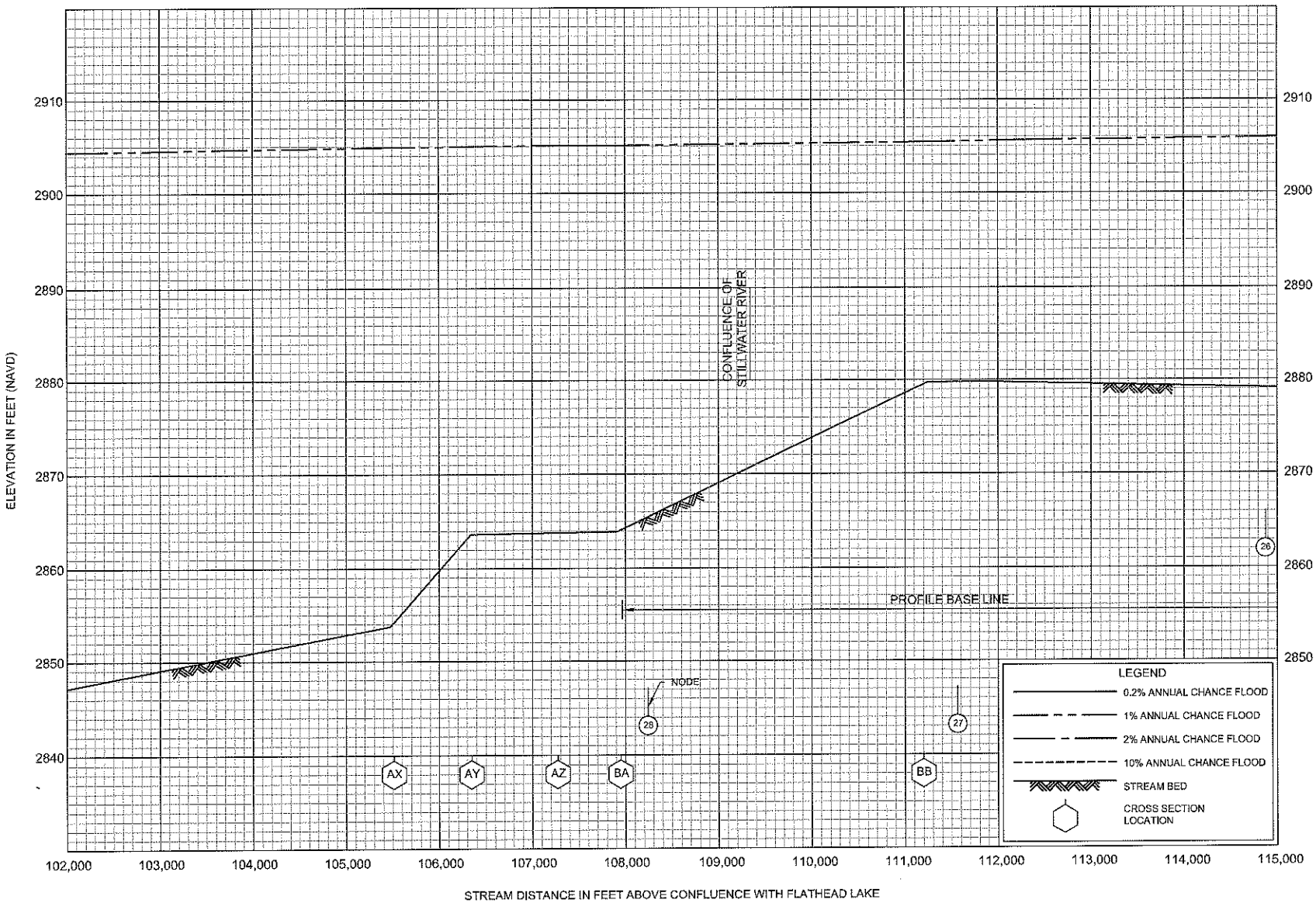

FLOOD PROFILES

FLATHEAD RIVER

FEDERAL EMERGENCY MANAGEMENT AGENCY

FLATHEAD COUNTY, MT

AND INCORPORATED AREAS

JUN 14 2011

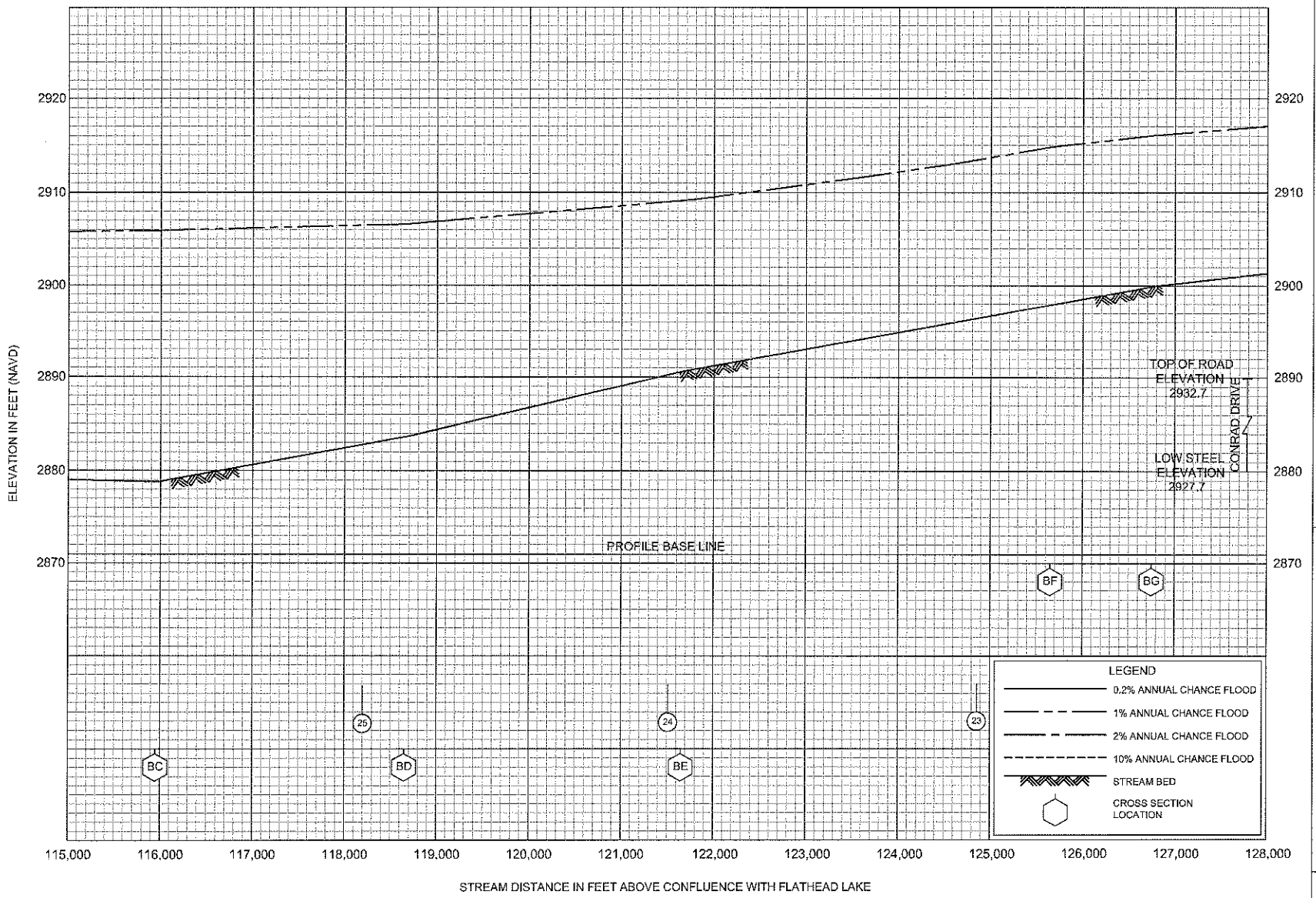

FLOOD PROFILES

FLATHEAD RIVER

FEDERAL EMERGENCY MANAGEMENT AGENCY

FLATHEAD COUNTY, MT

AND INCORPORATED AREAS

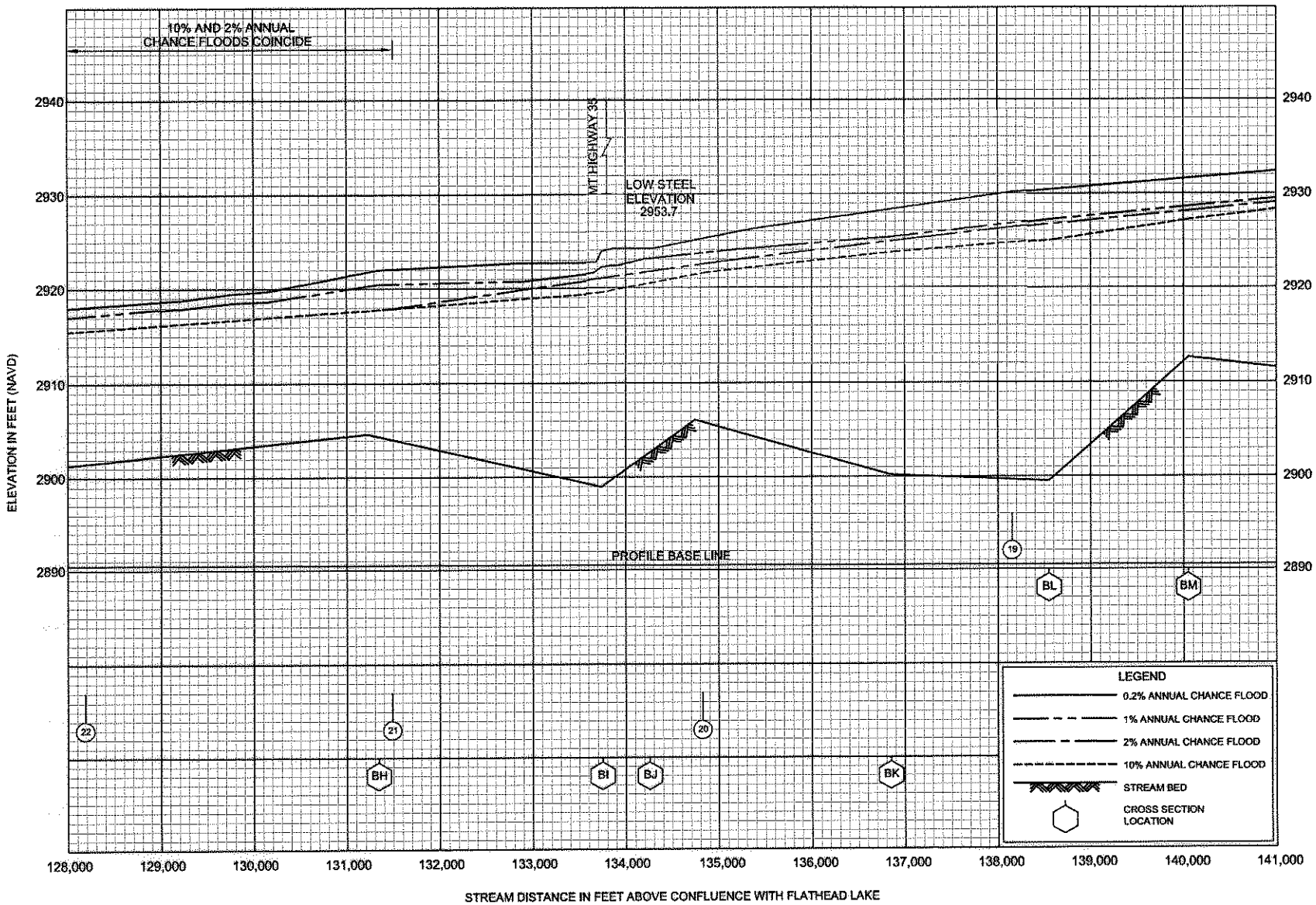

FLOOD PROFILES

FLATHEAD RIVER

FEDERAL EMERGENCY MANAGEMENT AGENCY

FLATHEAD COUNTY, MT

AND INCORPORATED AREAS

JUN 14 2011

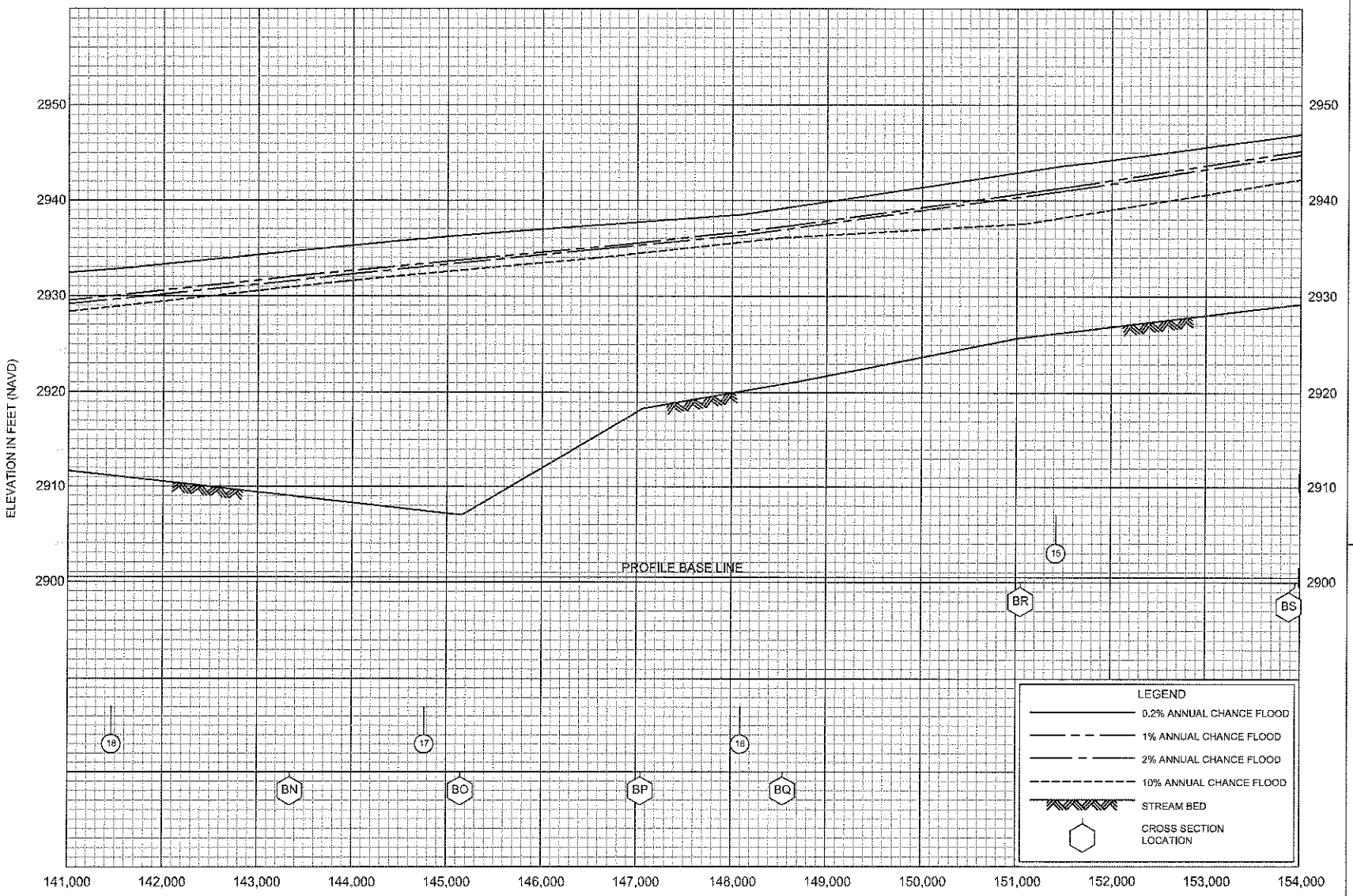

FLOOD PROFILES

FLATHEAD RIVER

FEDERAL EMERGENCY MANAGEMENT AGENCY

FLATHEAD COUNTY, MT

AND INCORPORATED AREAS

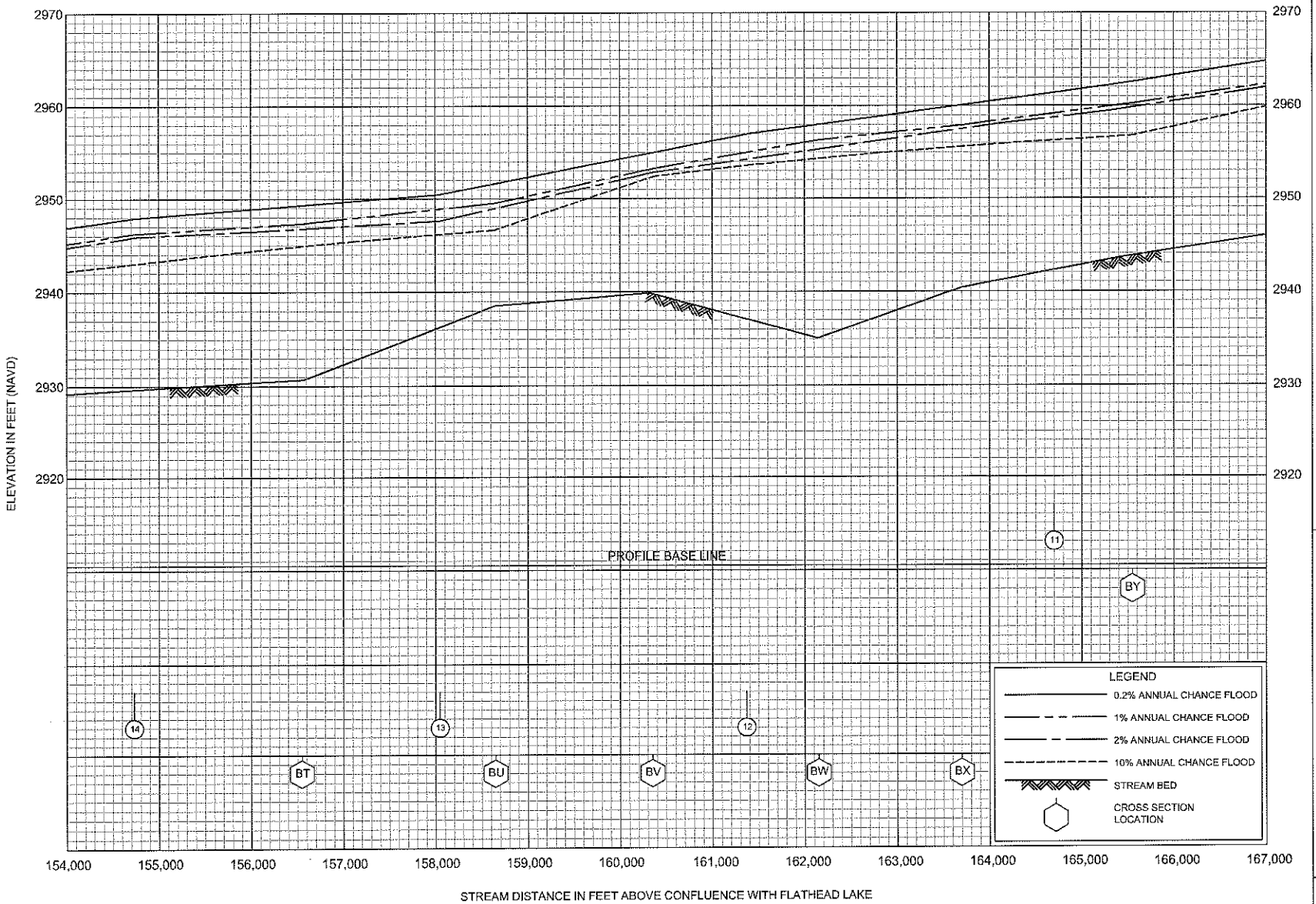

FLOOD PROFILES

FLATHEAD RIVER

FEDERAL EMERGENCY MANAGEMENT AGENCY

FLATHEAD COUNTY, MT

AND INCORPORATED AREAS

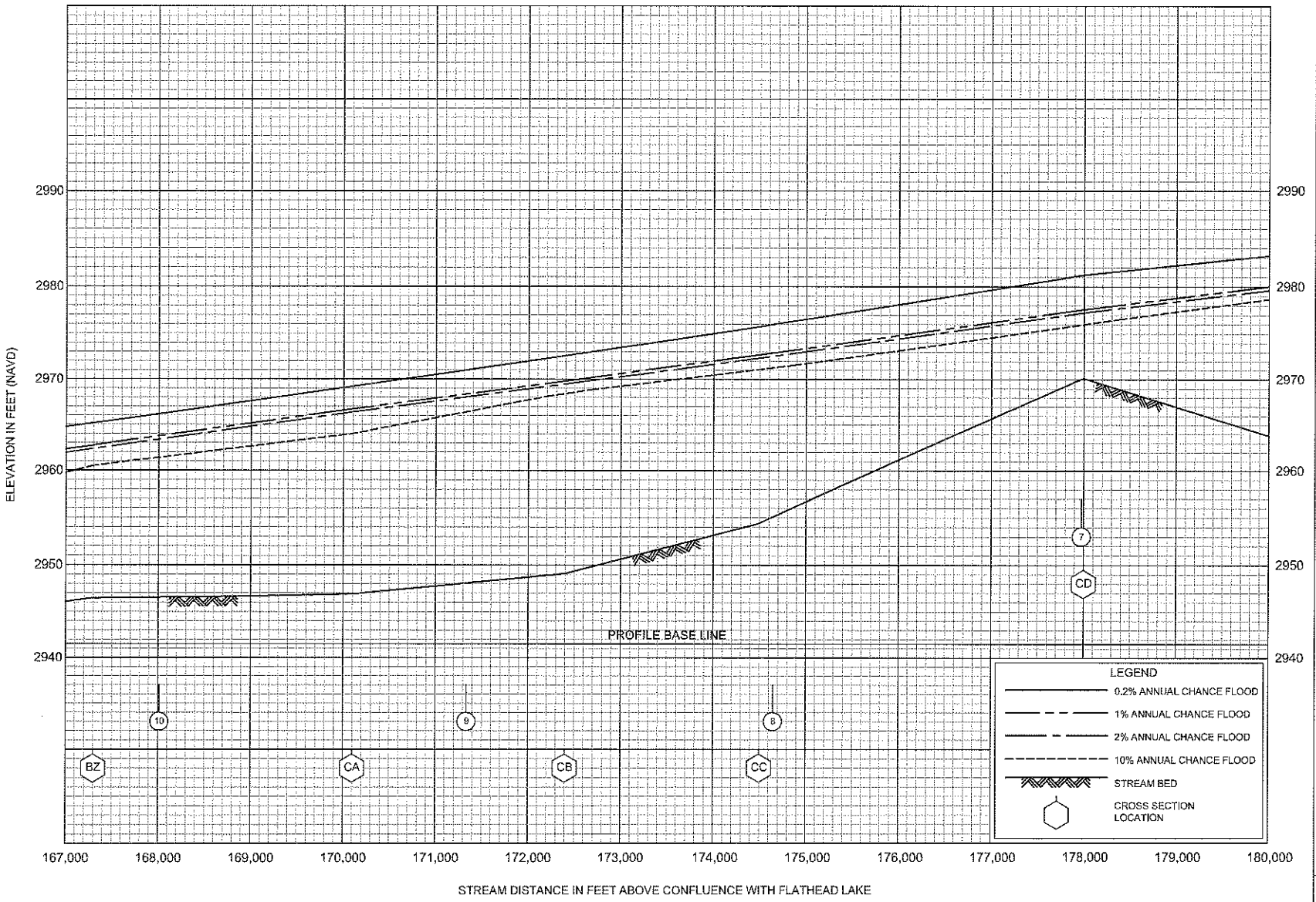

FLOOD PROFILES

FLATHEAD RIVER

FEDERAL EMERGENCY MANAGEMENT AGENCY

FLATHEAD COUNTY, MT

AND INCORPORATED AREAS

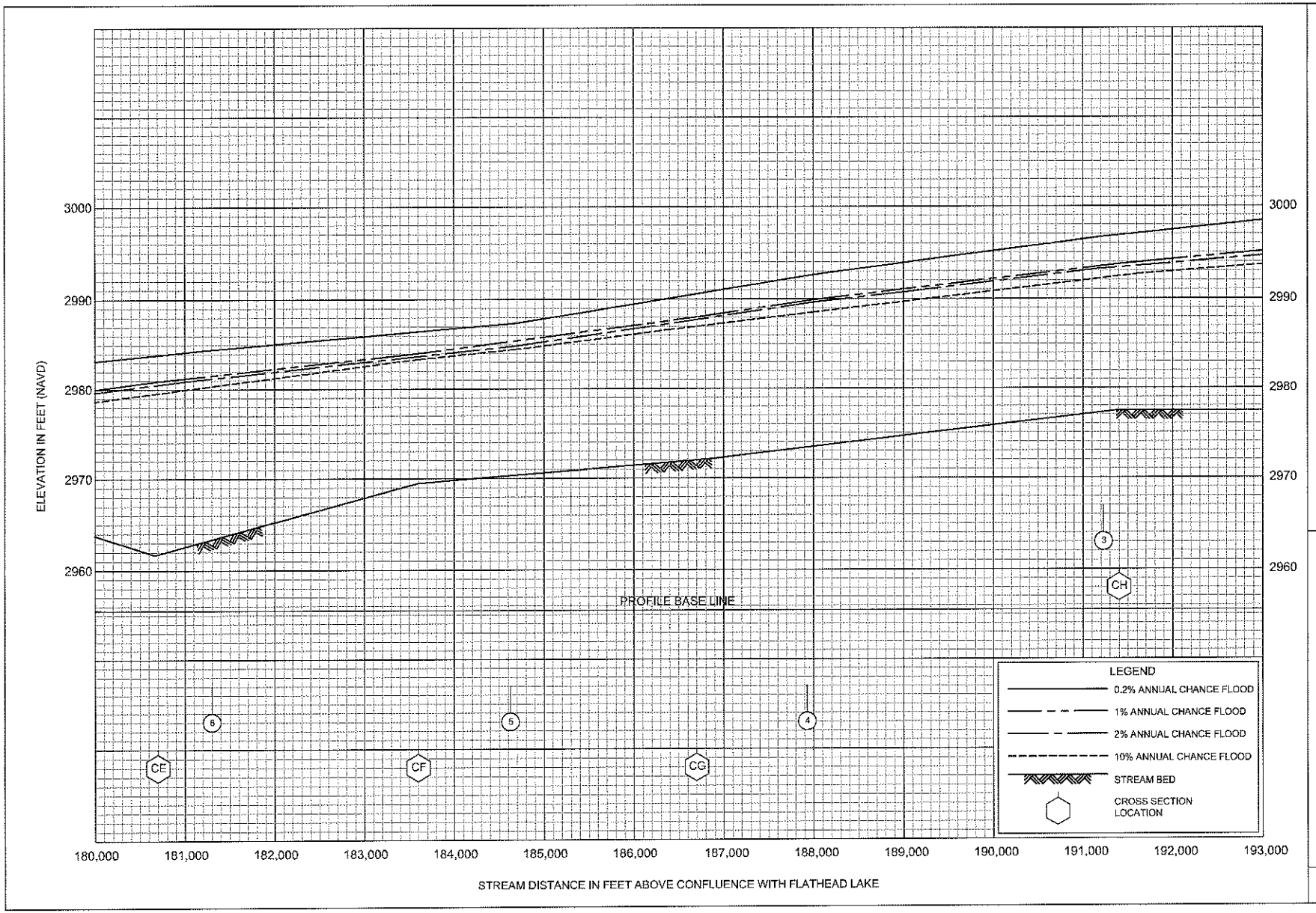

FLOOD PROFILES

FLATHEAD RIVER

FEDERAL EMERGENCY MANAGEMENT AGENCY

FLATHEAD COUNTY, MT

AND INCORPORATED AREAS

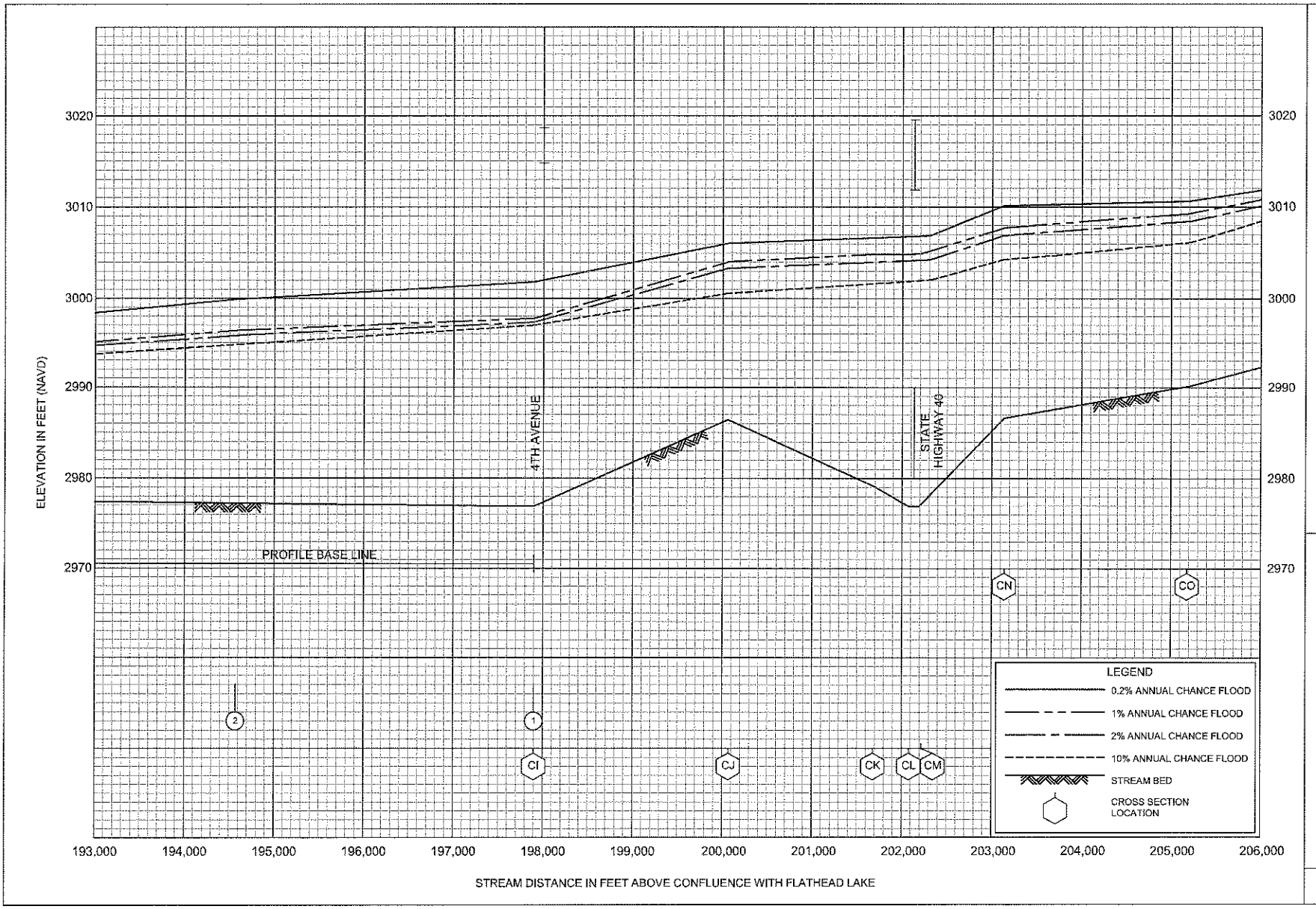

FLOOD PROFILES

FLATHEAD RIVER

FEDERAL EMERGENCY MANAGEMENT AGENCY

FLATHEAD COUNTY, MT

AND INCORPORATED AREAS

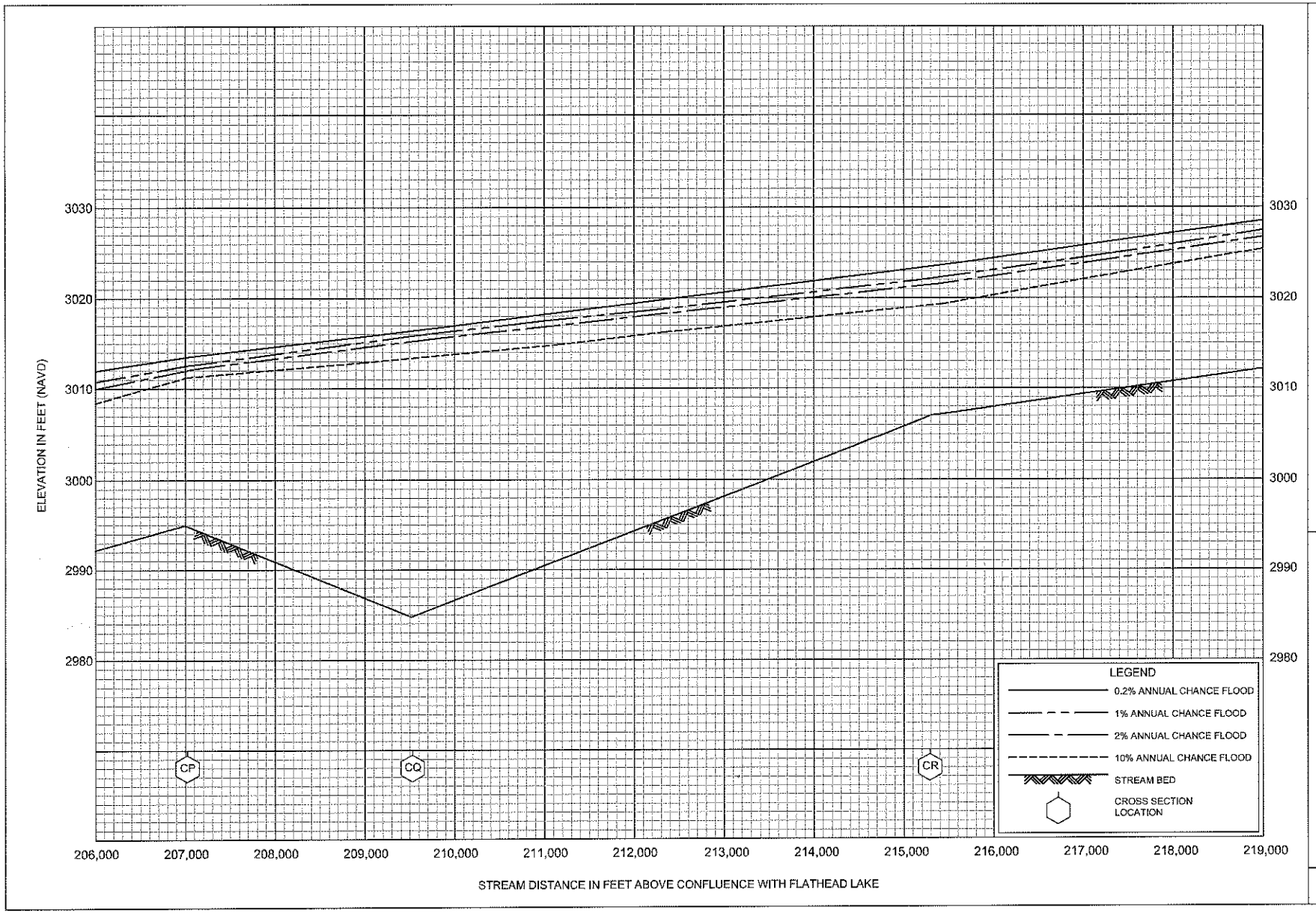

FLOOD PROFILES

FLATHEAD RIVER

FEDERAL EMERGENCY MANAGEMENT AGENCY

FLATHEAD COUNTY, MT

AND INCORPORATED AREAS

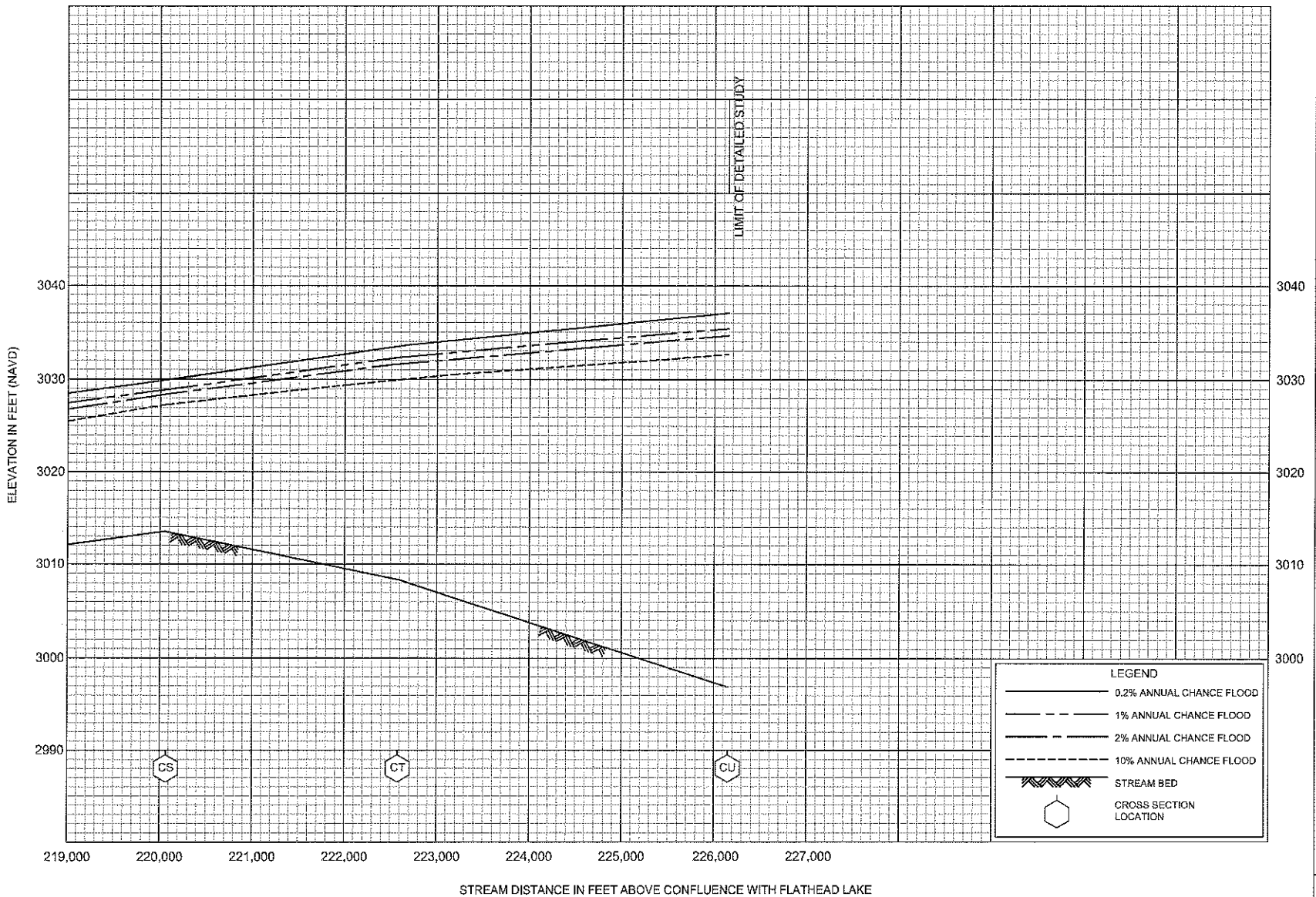

FLOOD PROFILES

FLATHEAD RIVER

FEDERAL EMERGENCY MANAGEMENT AGENCY

FLATHEAD COUNTY, MT

AND INCORPORATED AREAS

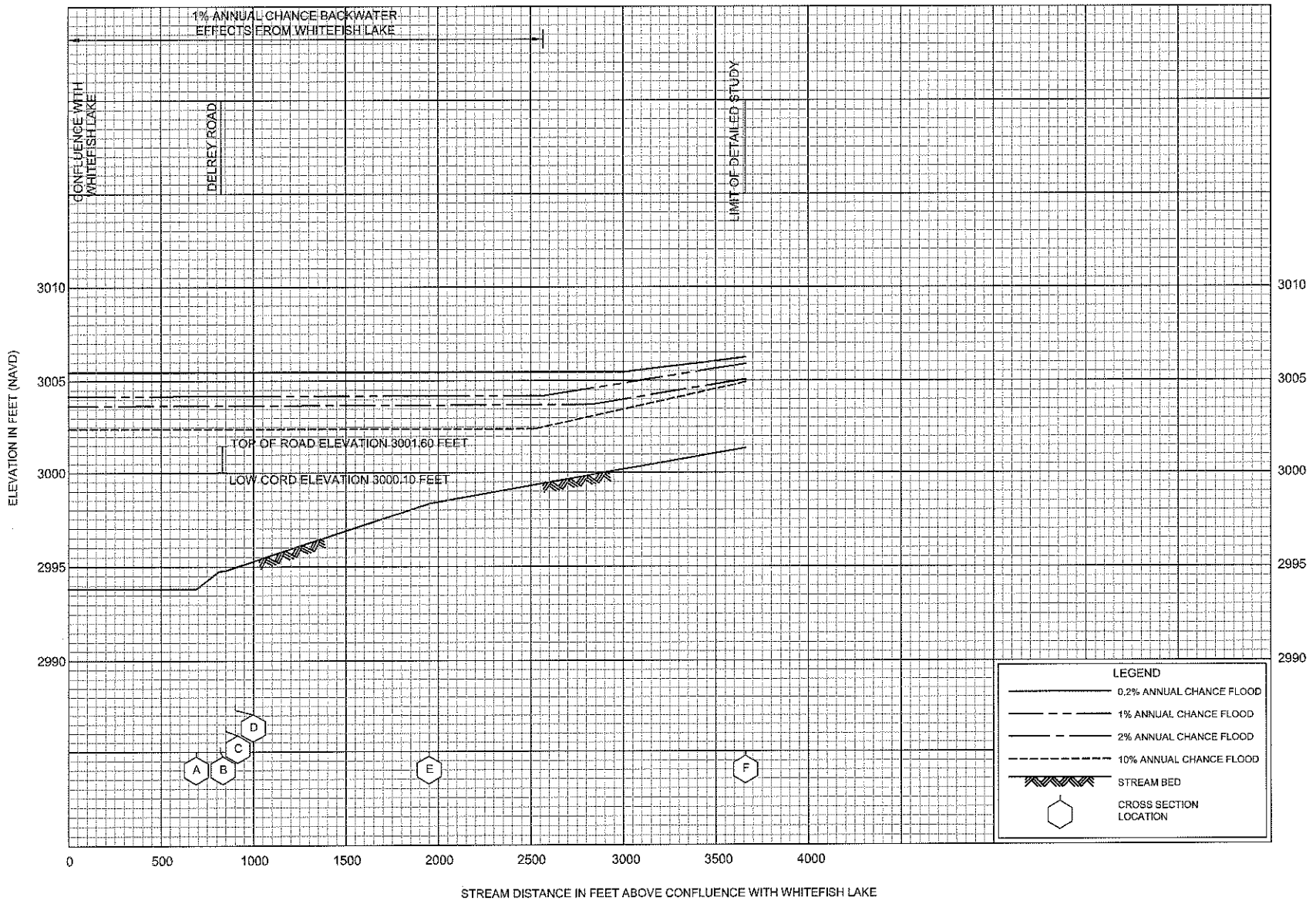

FLOOD PROFILES

LAZY CREEK

FEDERAL EMERGENCY MANAGEMENT AGENCY

FLATHEAD COUNTY, MT

AND INCORPORATED AREAS

JUN 14 2012

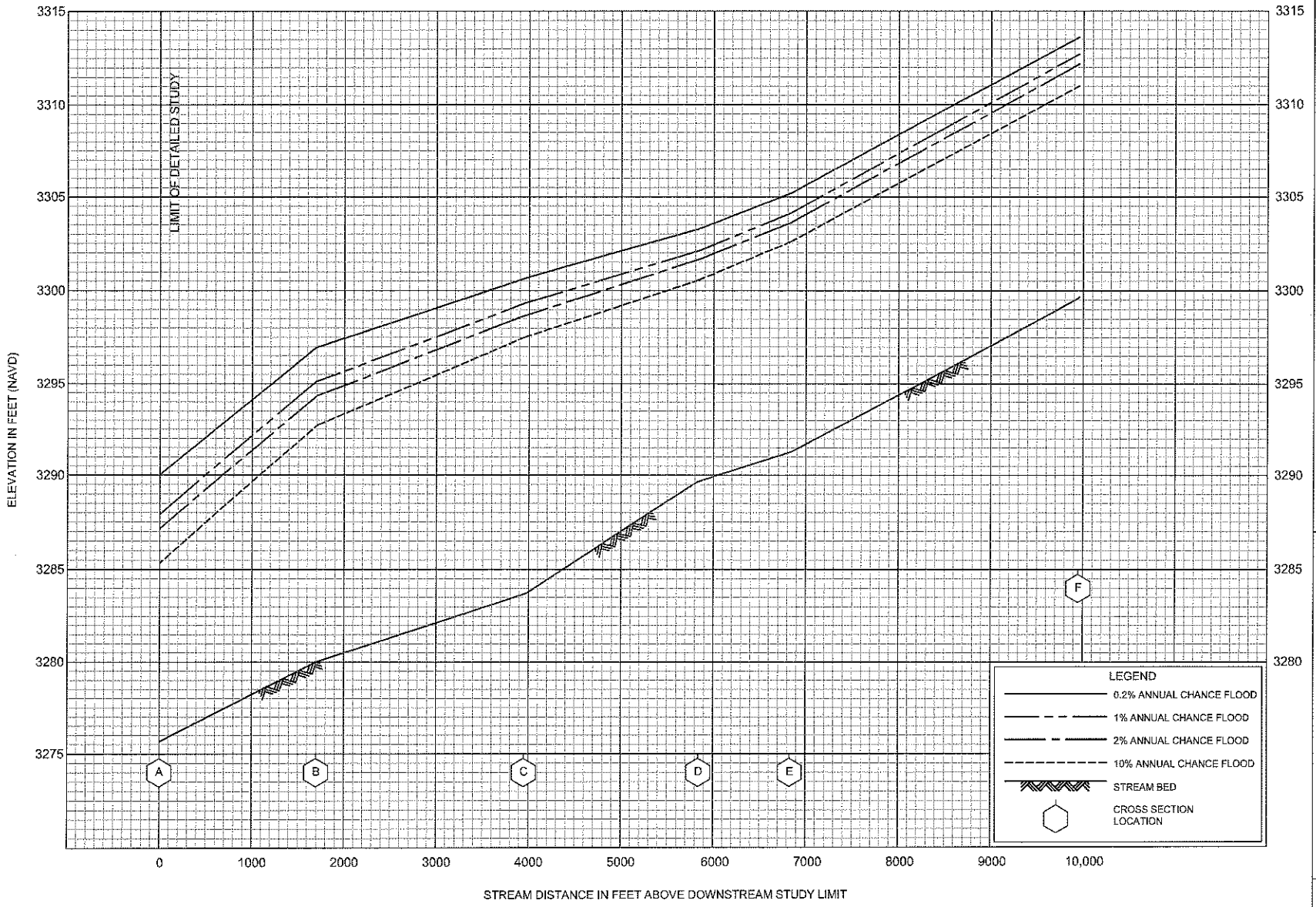

FLOOD PROFILES

MIDDLE FORK FLATHEAD RIVER AT NYACK

FEDERAL EMERGENCY MANAGEMENT AGENCY

FLATHEAD COUNTY, MT

AND INCORPORATED AREAS

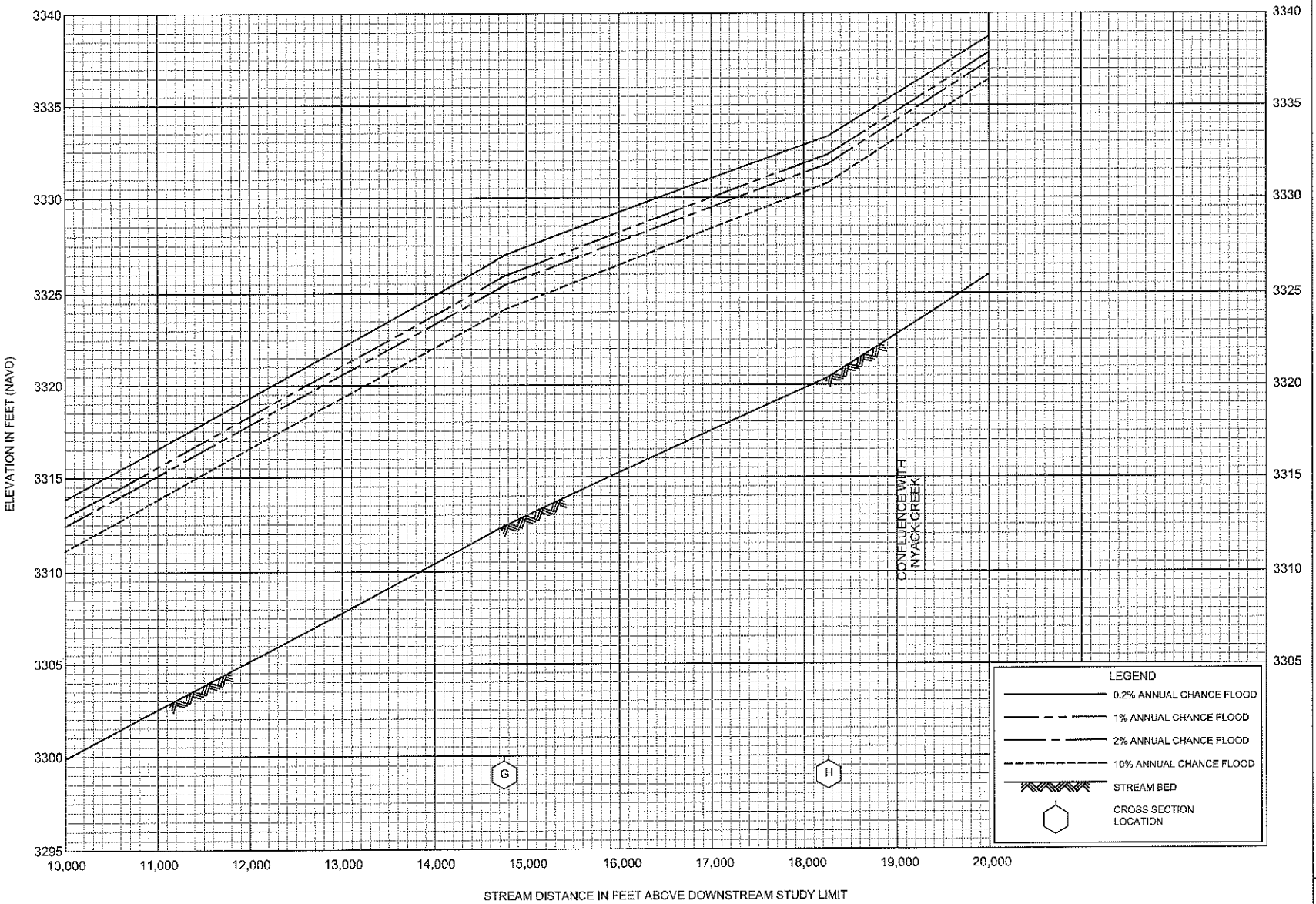

FLOOD PROFILES

MIDDLE FORK FLATHEAD RIVER AT NYACK

FEDERAL EMERGENCY MANAGEMENT AGENCY

FLATHEAD COUNTY, MT

AND INCORPORATED AREAS

JUN 14 2011

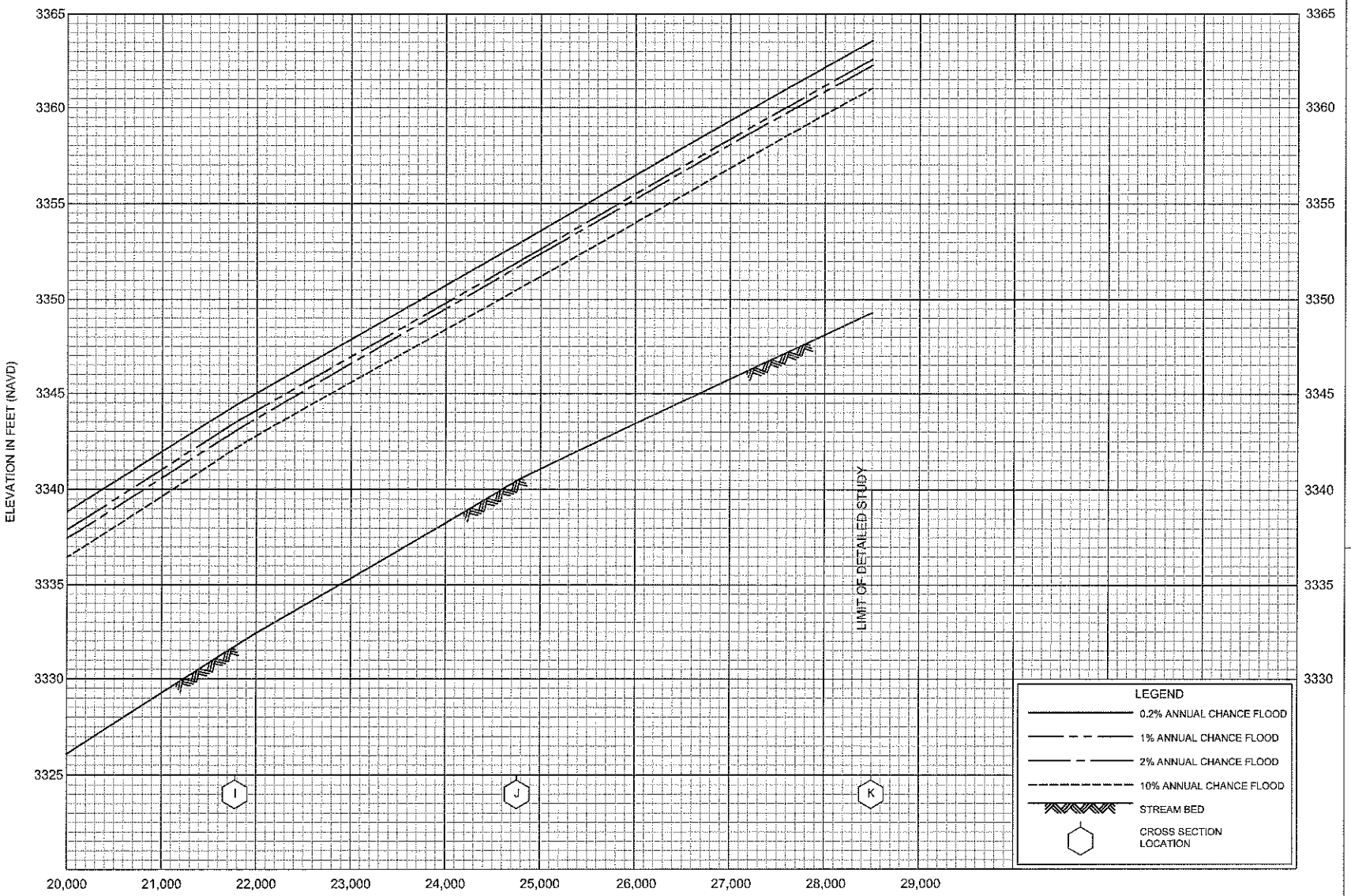

FLOOD PROFILES

MIDDLE FORK FLATHEAD RIVER AT NYACK

FEDERAL EMERGENCY MANAGEMENT AGENCY

FLATHEAD COUNTY, MT

AND INCORPORATED AREAS

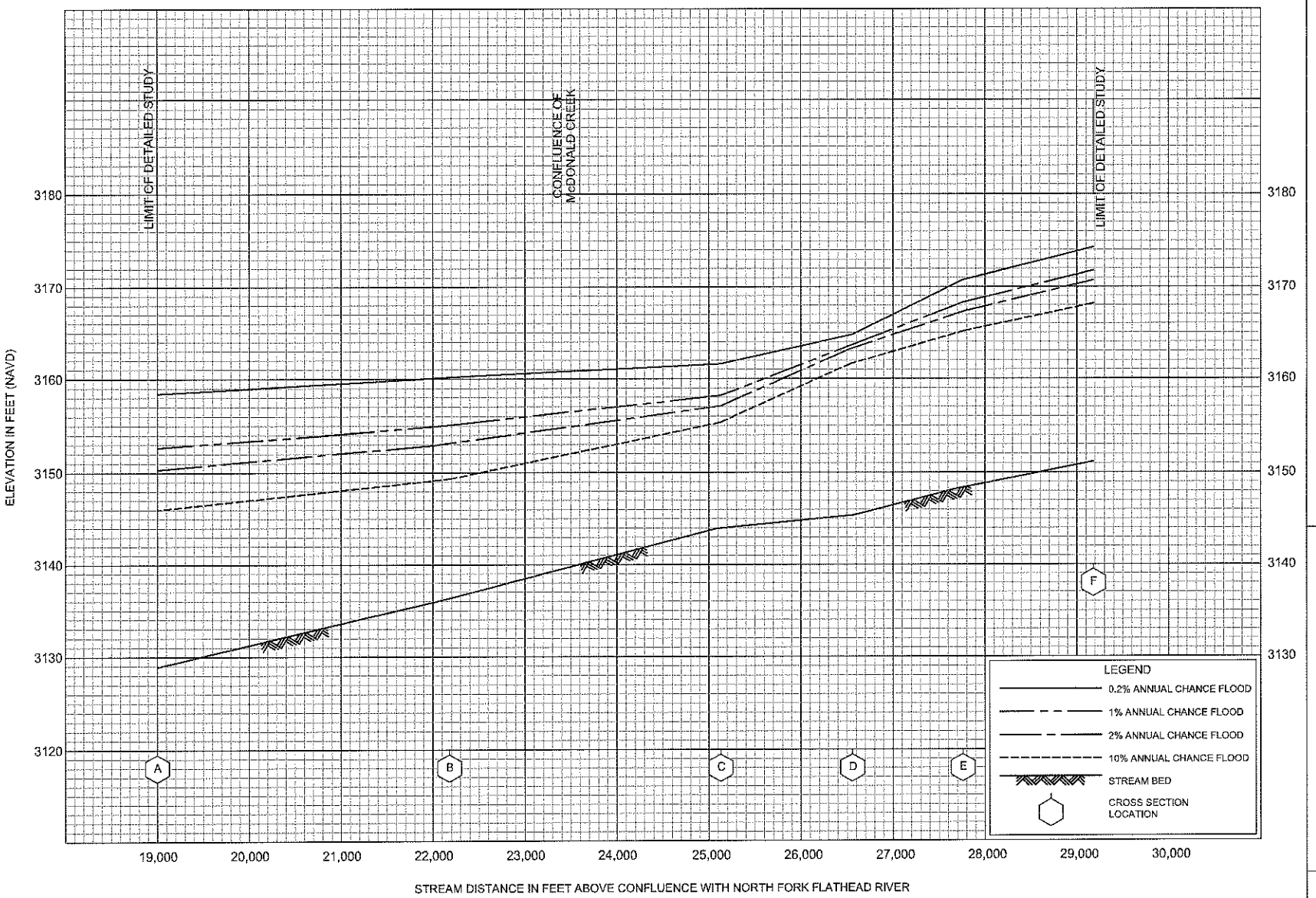

FLOOD PROFILES

MIDDLE FORK FLATHEAD RIVER AT WEST GLACIER

FEDERAL EMERGENCY MANAGEMENT AGENCY

FLATHEAD COUNTY, MT

AND INCORPORATED AREAS

JUN 14 2011

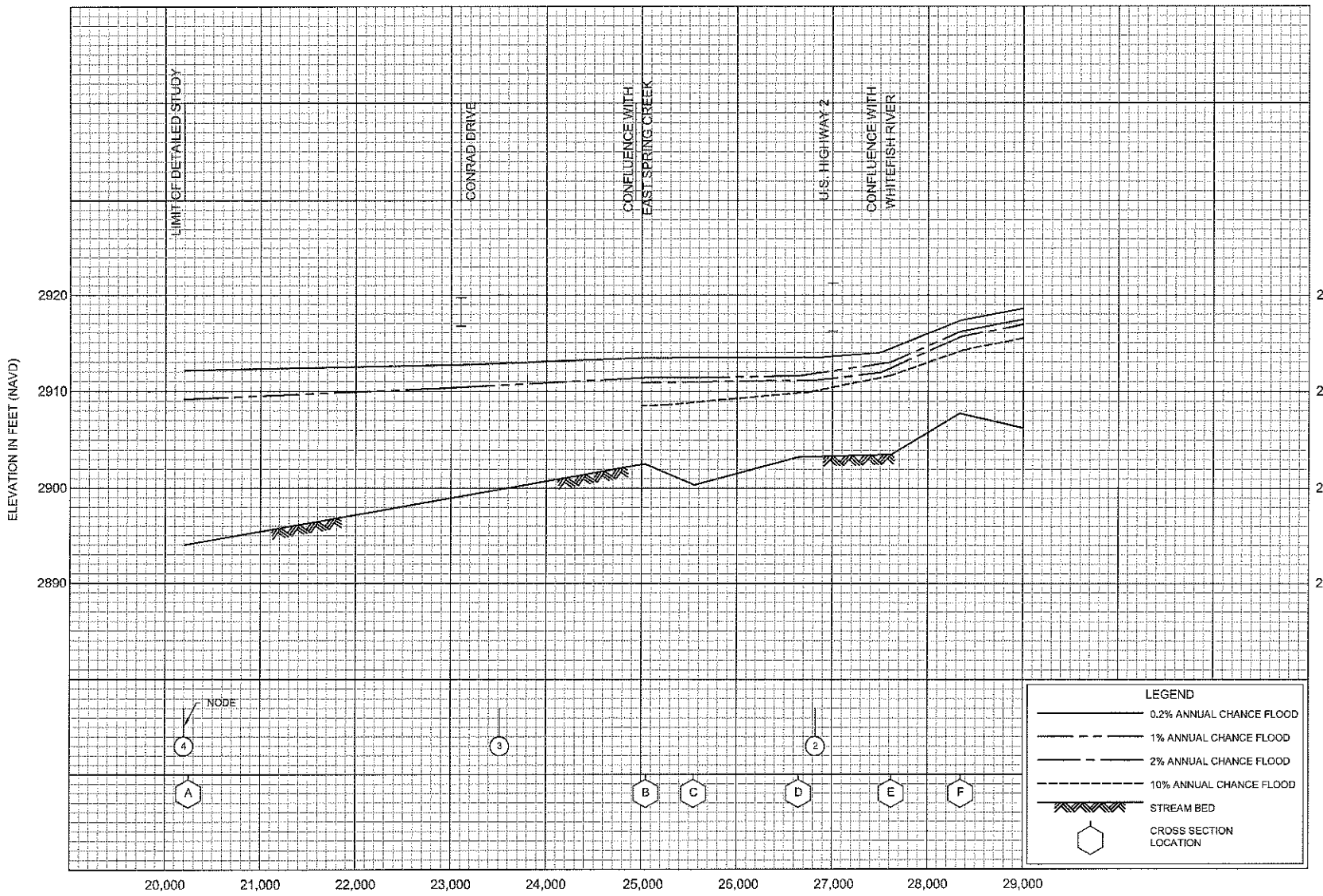

FLOOD PROFILES

STILLWATER RIVER NEAR KALISPELL

FEDERAL EMERGENCY MANAGEMENT AGENCY

FLATHEAD COUNTY, MT

AND INCORPORATED AREAS

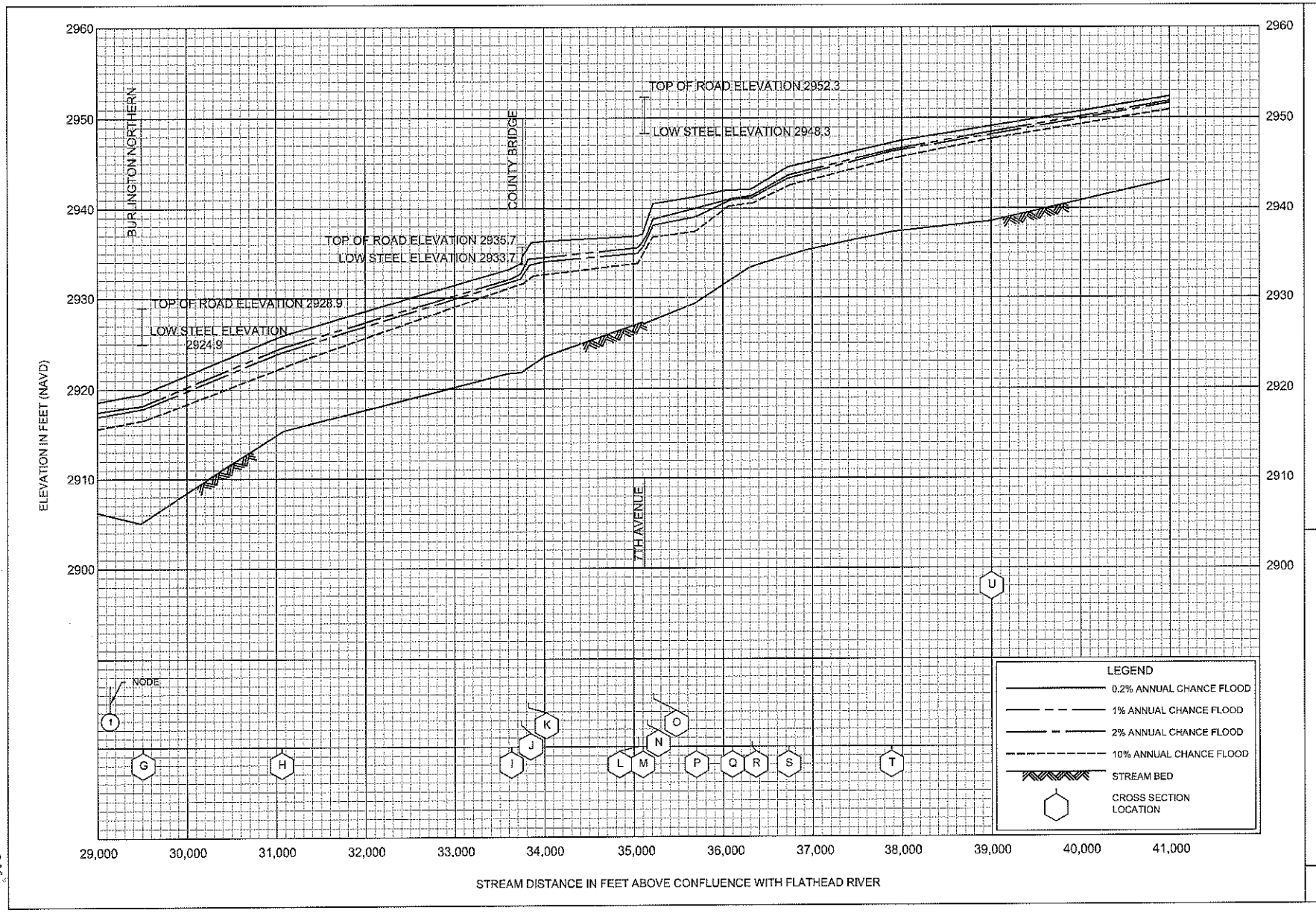

FLOOD PROFILES

STILLWATER RIVER NEAR KALISPELL

FEDERAL EMERGENCY MANAGEMENT AGENCY

FLATHEAD COUNTY, MT

AND INCORPORATED AREAS

JUN 14 2011

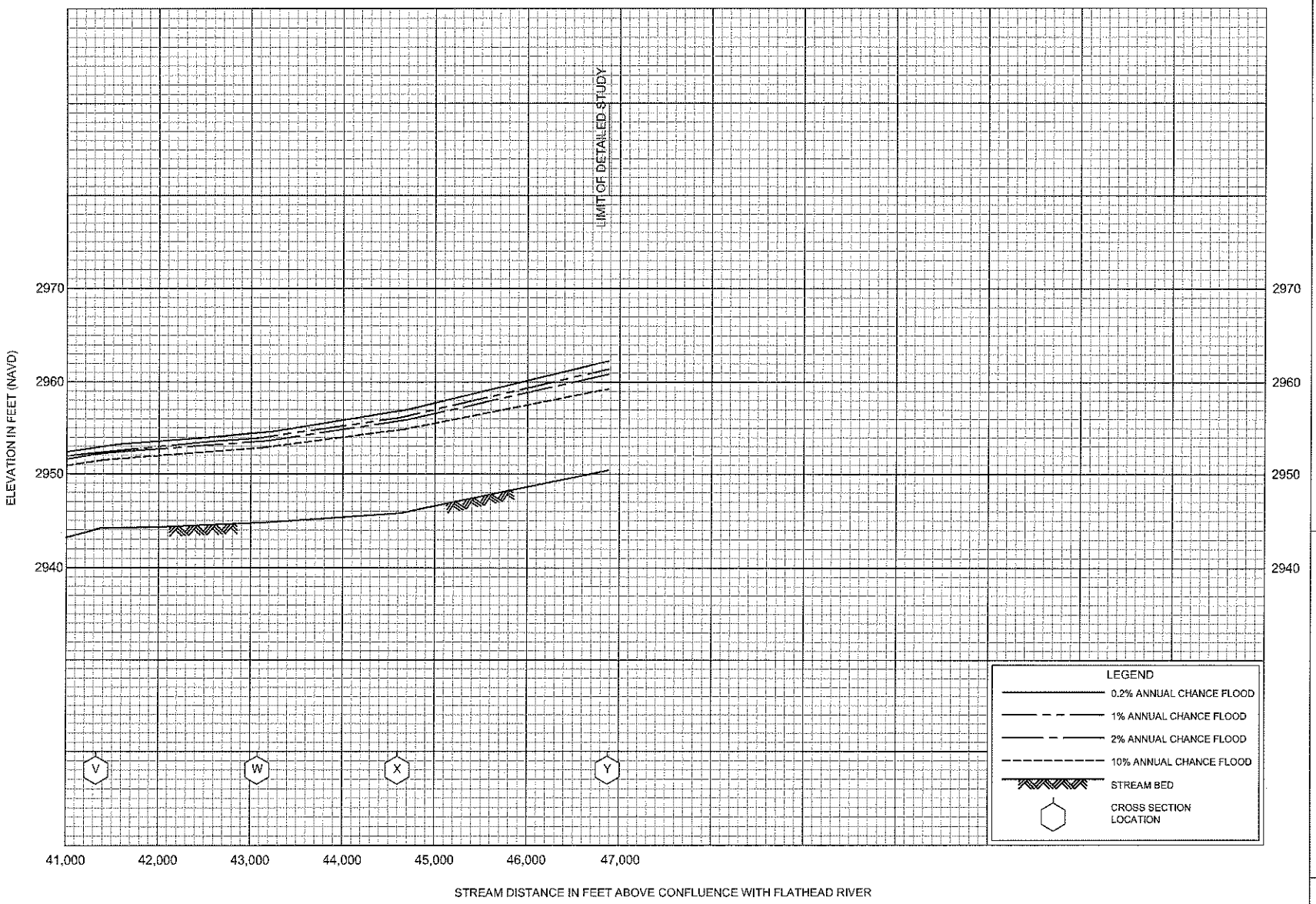

FLOOD PROFILES

STILLWATER RIVER NEAR KALISPELL

FEDERAL EMERGENCY MANAGEMENT AGENCY

FLATHEAD COUNTY, MT

AND INCORPORATED AREAS

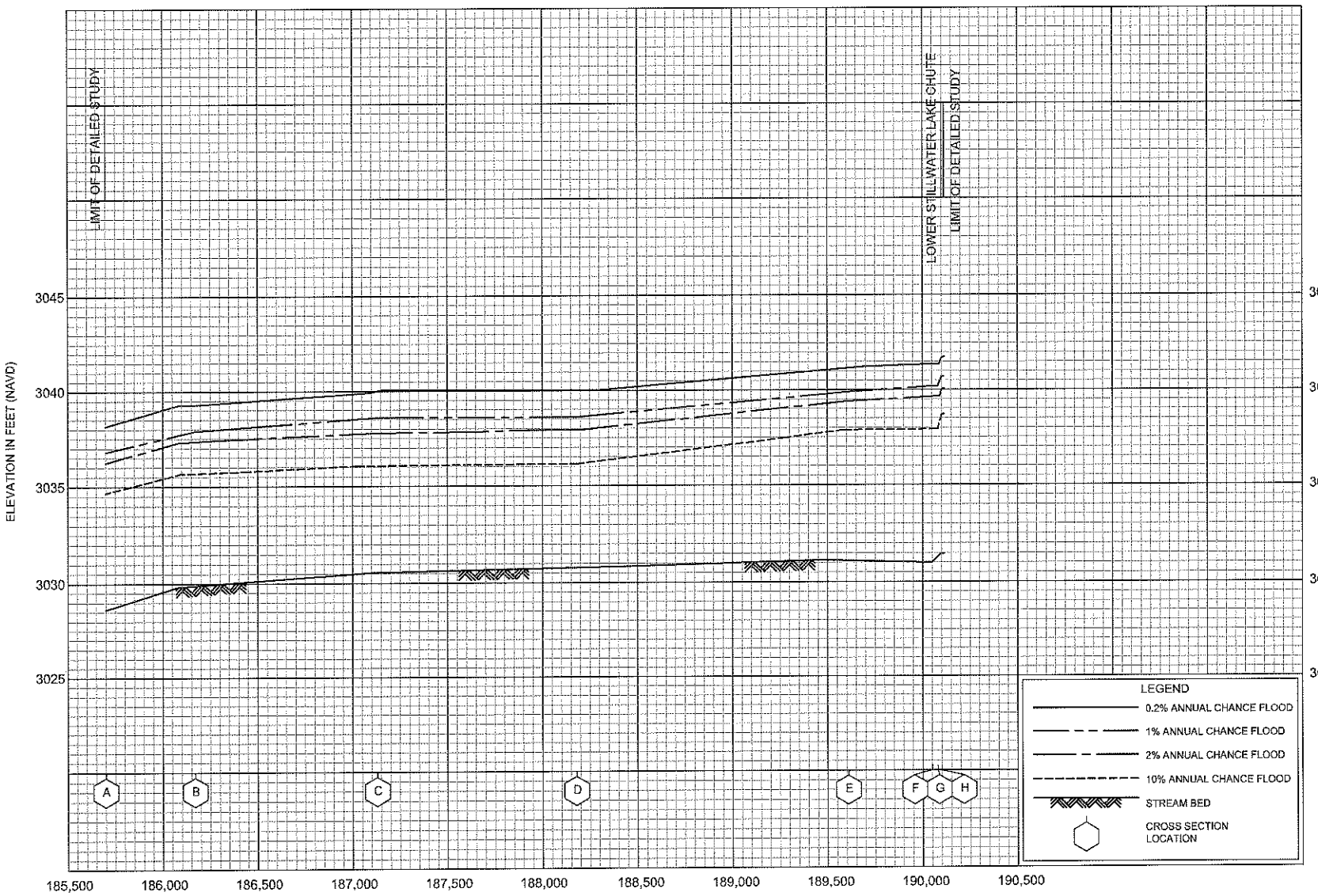

FLOOD PROFILES

STILLWATER RIVER NEAR OLNEY

FEDERAL EMERGENCY MANAGEMENT AGENCY

FLATHEAD COUNTY, MT

AND INCORPORATED AREAS

JUN 14 2011

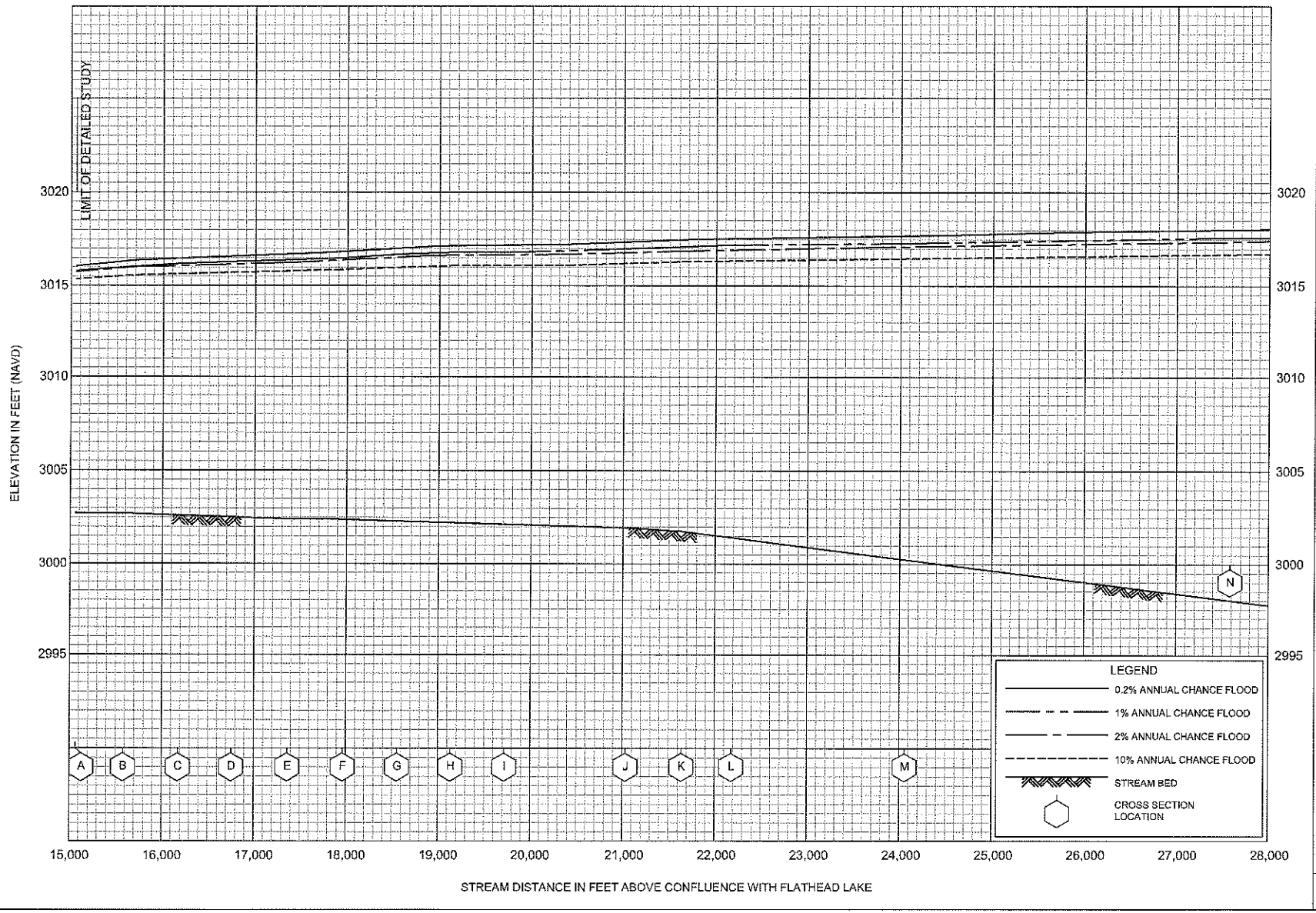

FLOOD PROFILES

SWAN RIVER

FEDERAL EMERGENCY MANAGEMENT AGENCY

FLATHEAD COUNTY, MT

AND INCORPORATED AREAS

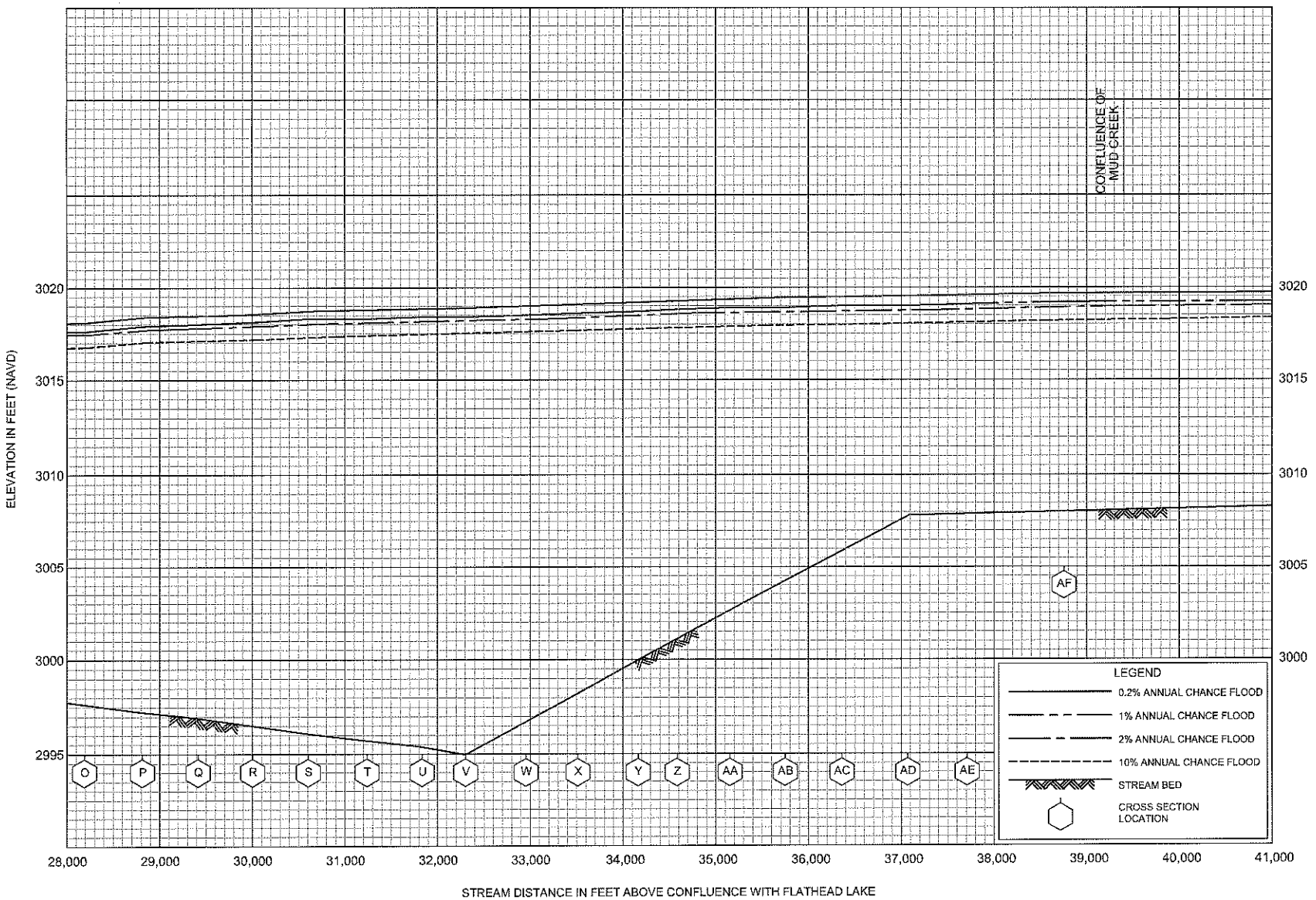

FLOOD PROFILES

SWAN RIVER

FEDERAL EMERGENCY MANAGEMENT AGENCY

FLATHEAD COUNTY, MT

AND INCORPORATED AREAS

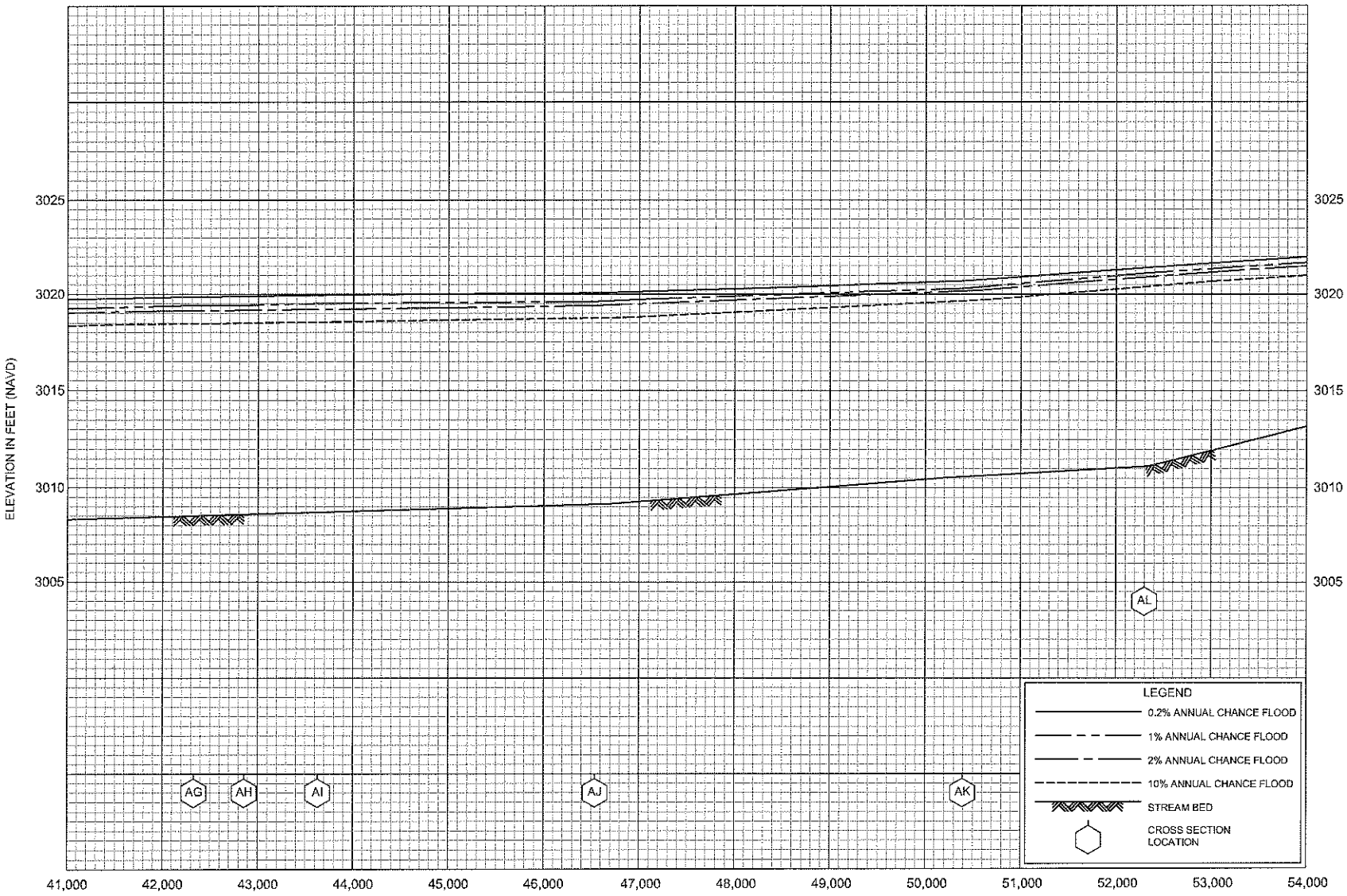

FLOOD PROFILES

SWAN RIVER

FEDERAL EMERGENCY MANAGEMENT AGENCY

FLATHEAD COUNTY, MT

AND INCORPORATED AREAS

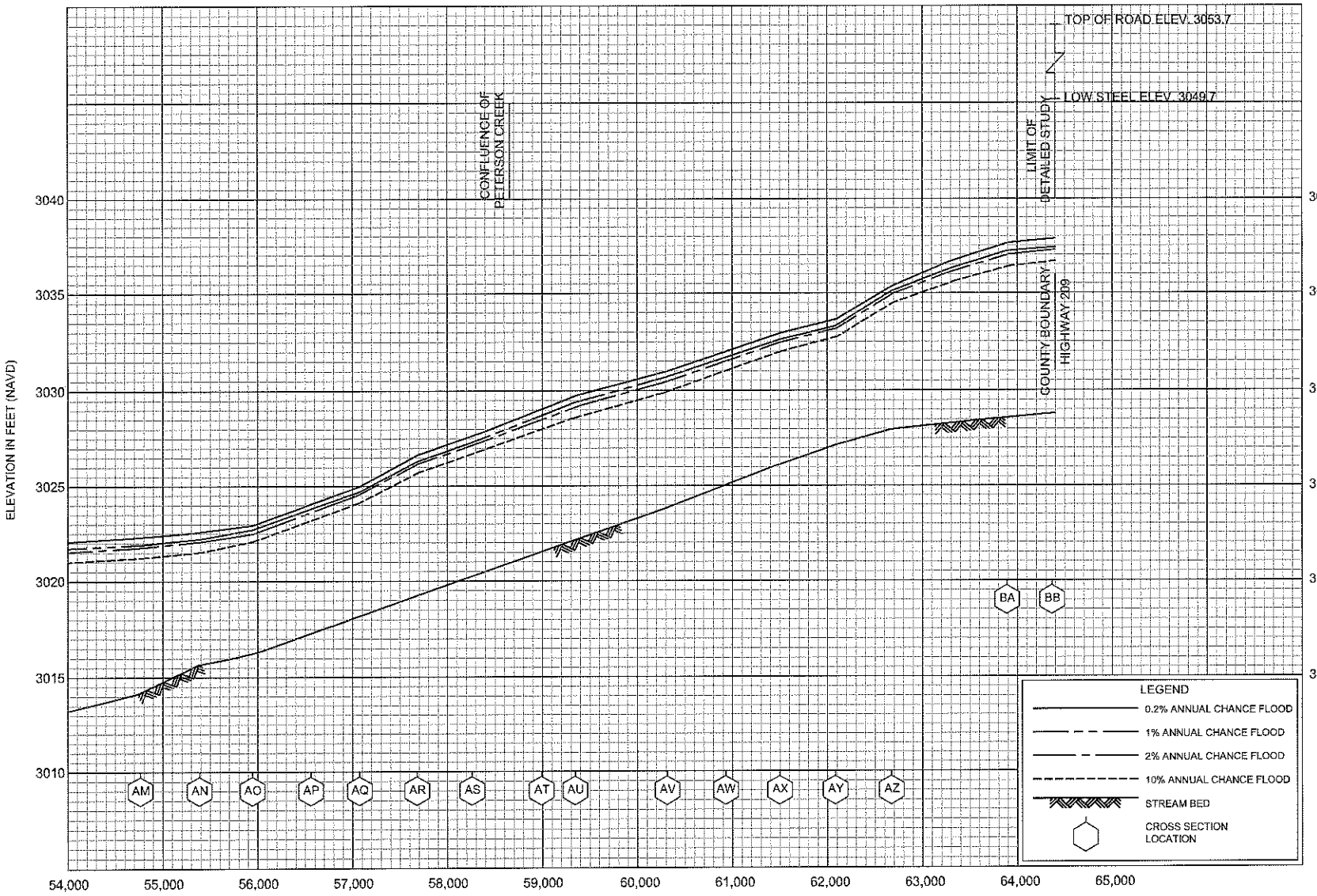

FLOOD PROFILES

SWAN RIVER

FEDERAL EMERGENCY MANAGEMENT AGENCY

FLATHEAD COUNTY, MT

AND INCORPORATED AREAS

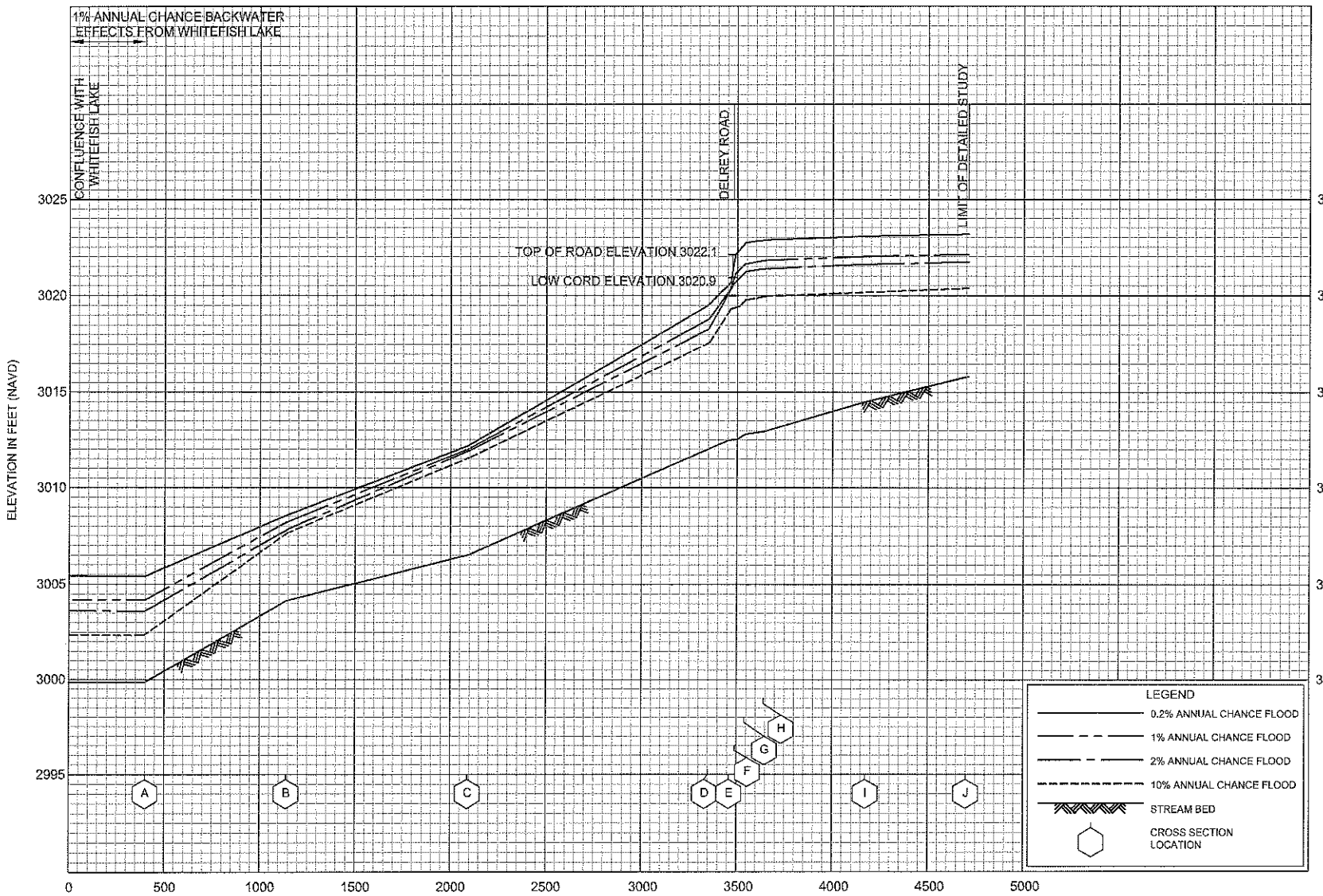

FLOOD PROFILES

SWIFT CREEK

FEDERAL EMERGENCY MANAGEMENT AGENCY

FLATHEAD COUNTY, MT

AND INCORPORATED AREAS

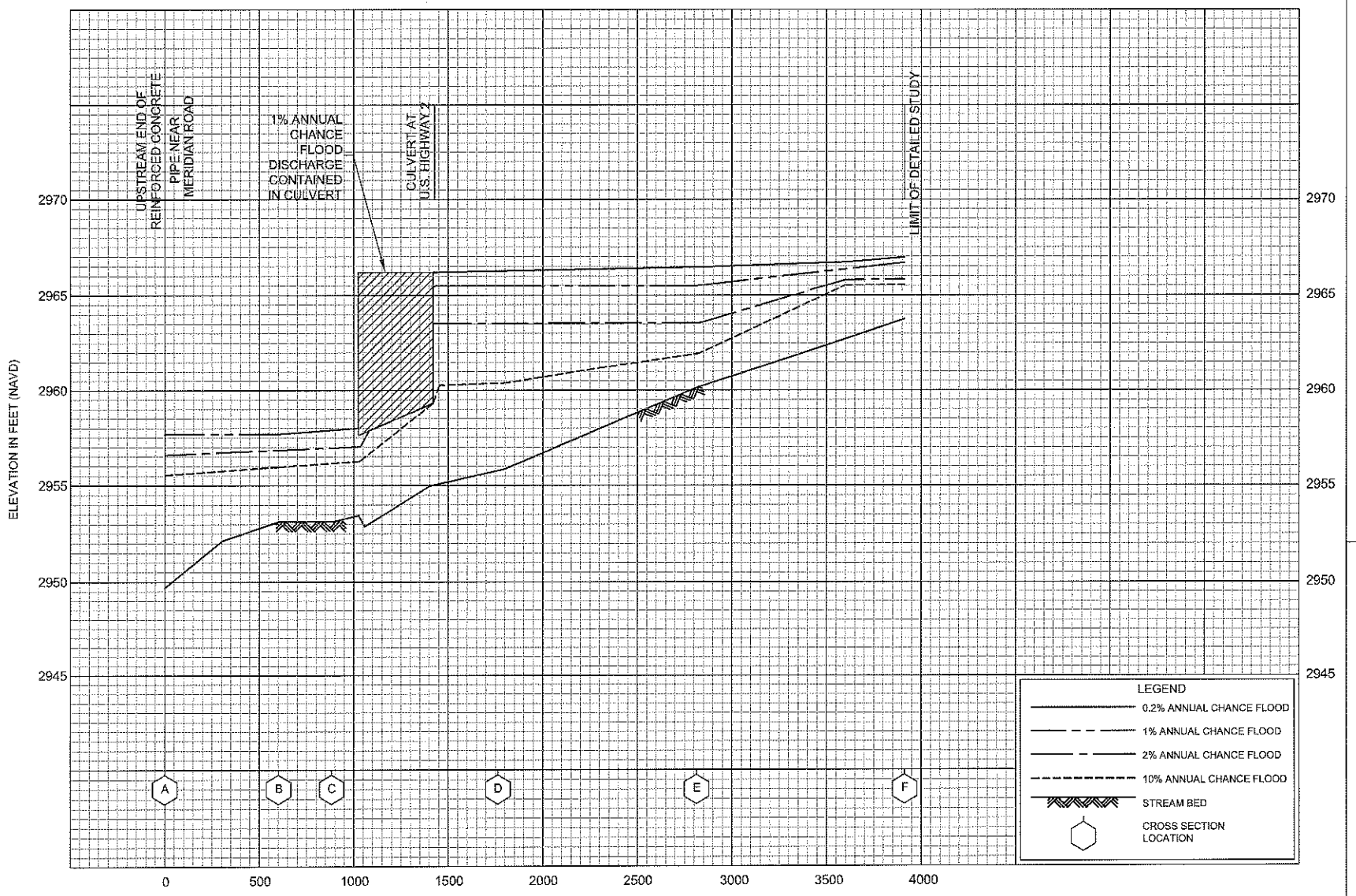

FLOOD PROFILES

WEST SPRING CREEK

FEDERAL EMERGENCY MANAGEMENT AGENCY

FLATHEAD COUNTY, MT

AND INCORPORATED AREAS

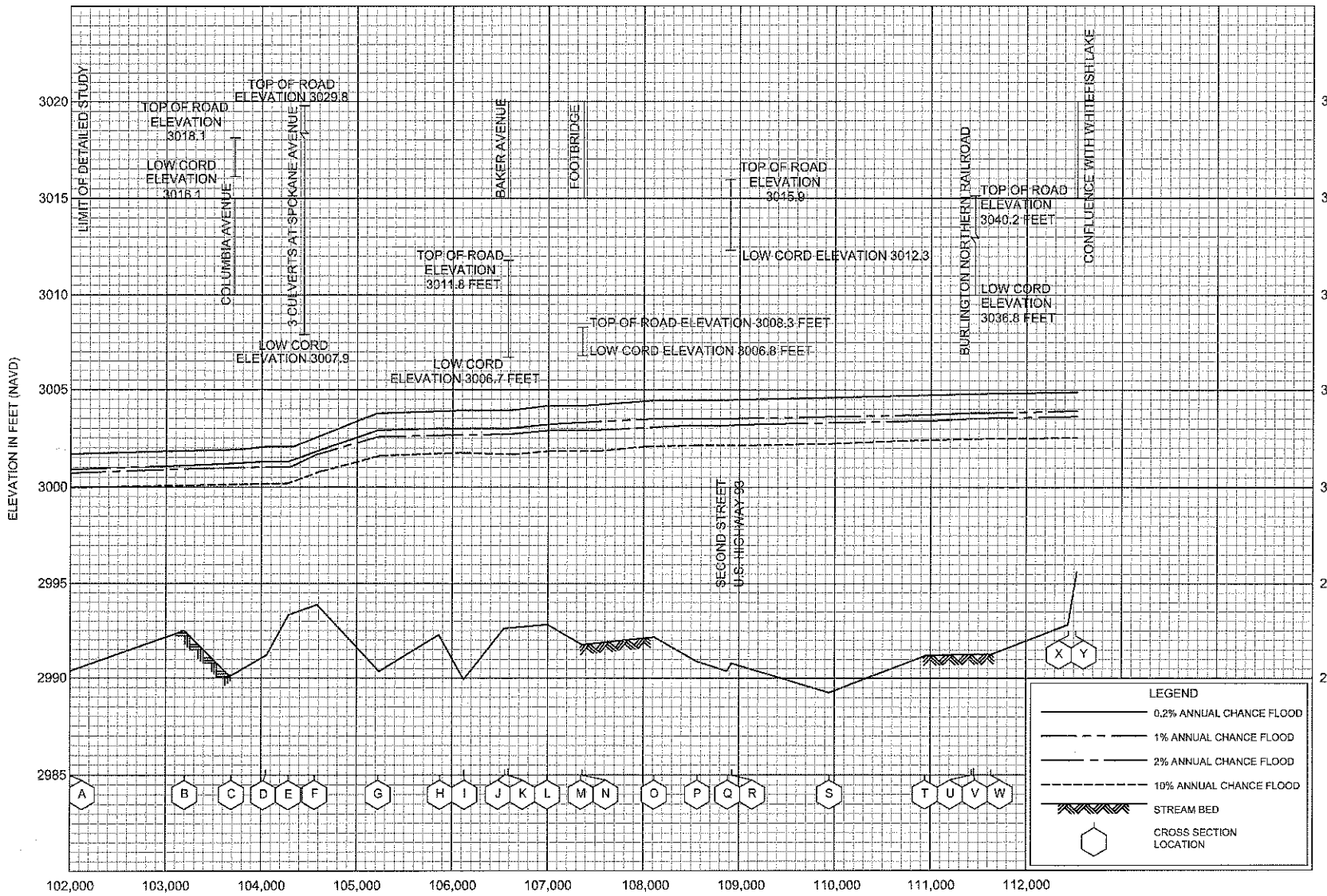

FLOOD PROFILES

WHITEFISH RIVER AT WHITEFISH

FEDERAL EMERGENCY MANAGEMENT AGENCY

FLATHEAD COUNTY, MT

AND INCORPORATED AREAS

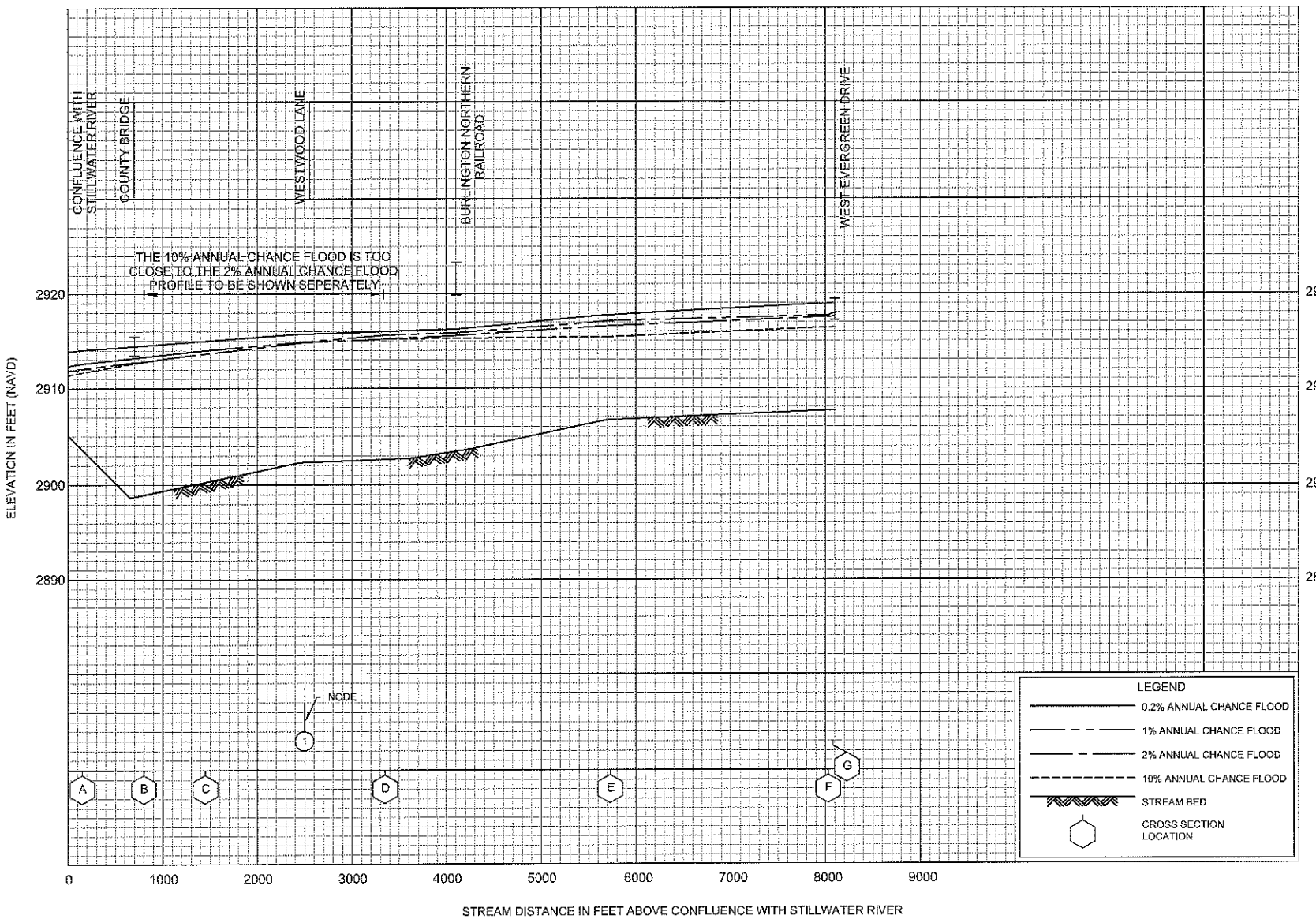

FLOOD PROFILES

WHITEFISH RIVER NEAR KALISPELL

FEDERAL EMERGENCY MANAGEMENT AGENCY

FLATHEAD COUNTY, MT

AND INCORPORATED AREAS

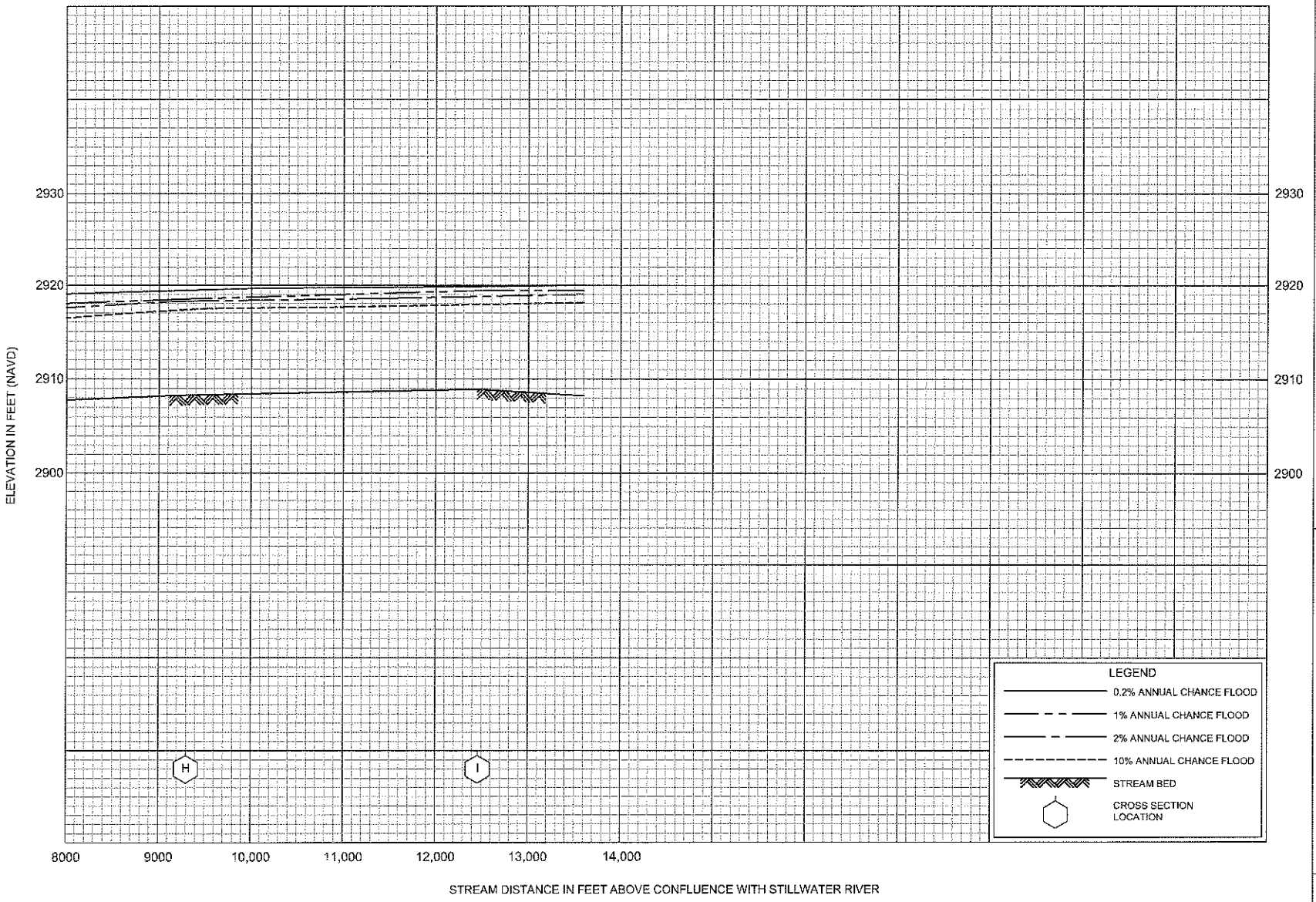

FLOOD PROFILES

WHITEFISH RIVER NEAR KALISPELL

FEDERAL EMERGENCY MANAGEMENT AGENCY

FLATHEAD COUNTY, MT

AND INCORPORATED AREAS

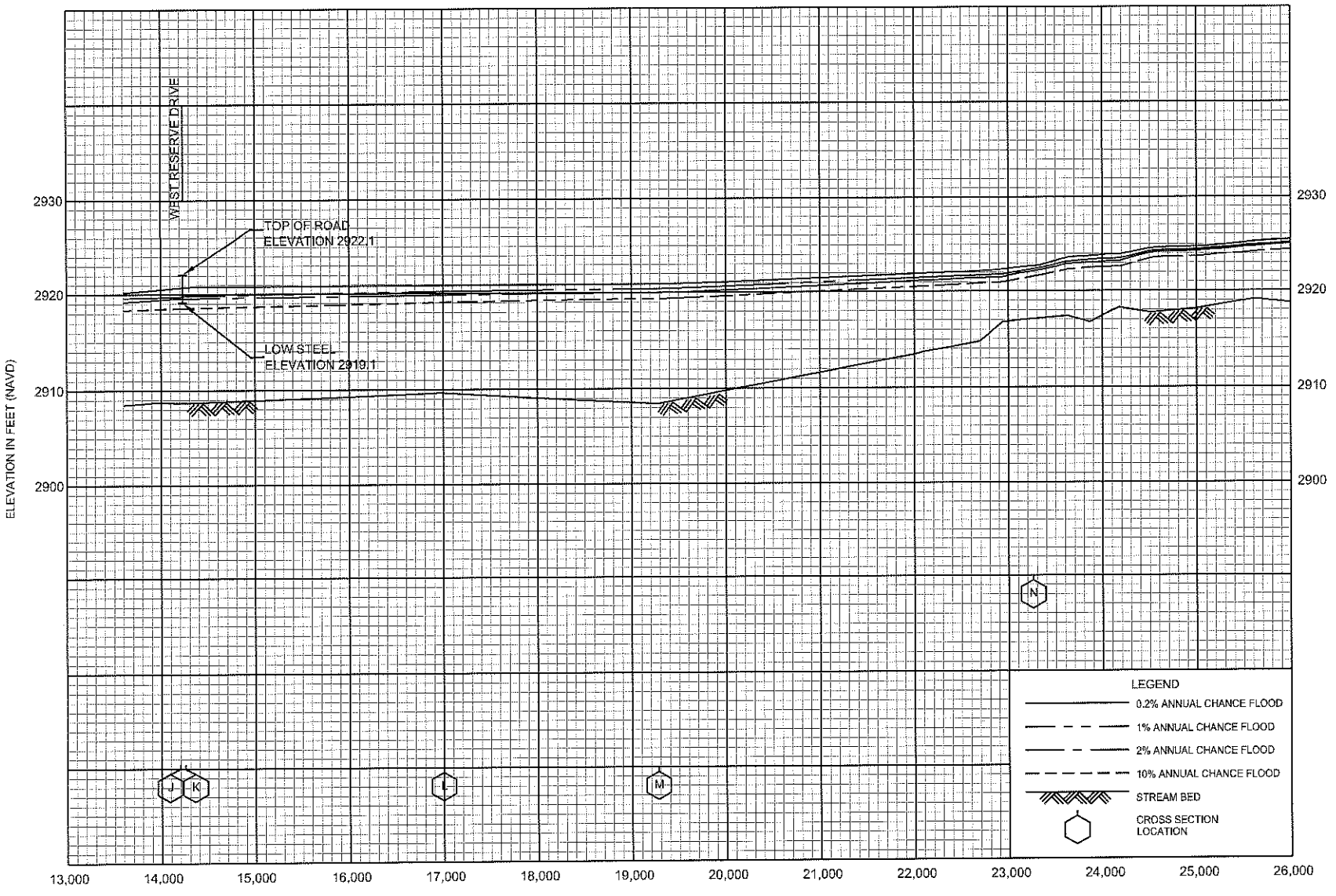

FLOOD PROFILES

WHITEFISH RIVER NEAR KALISPELL

FEDERAL EMERGENCY MANAGEMENT AGENCY

FLATHEAD COUNTY, MT

AND INCORPORATED AREAS

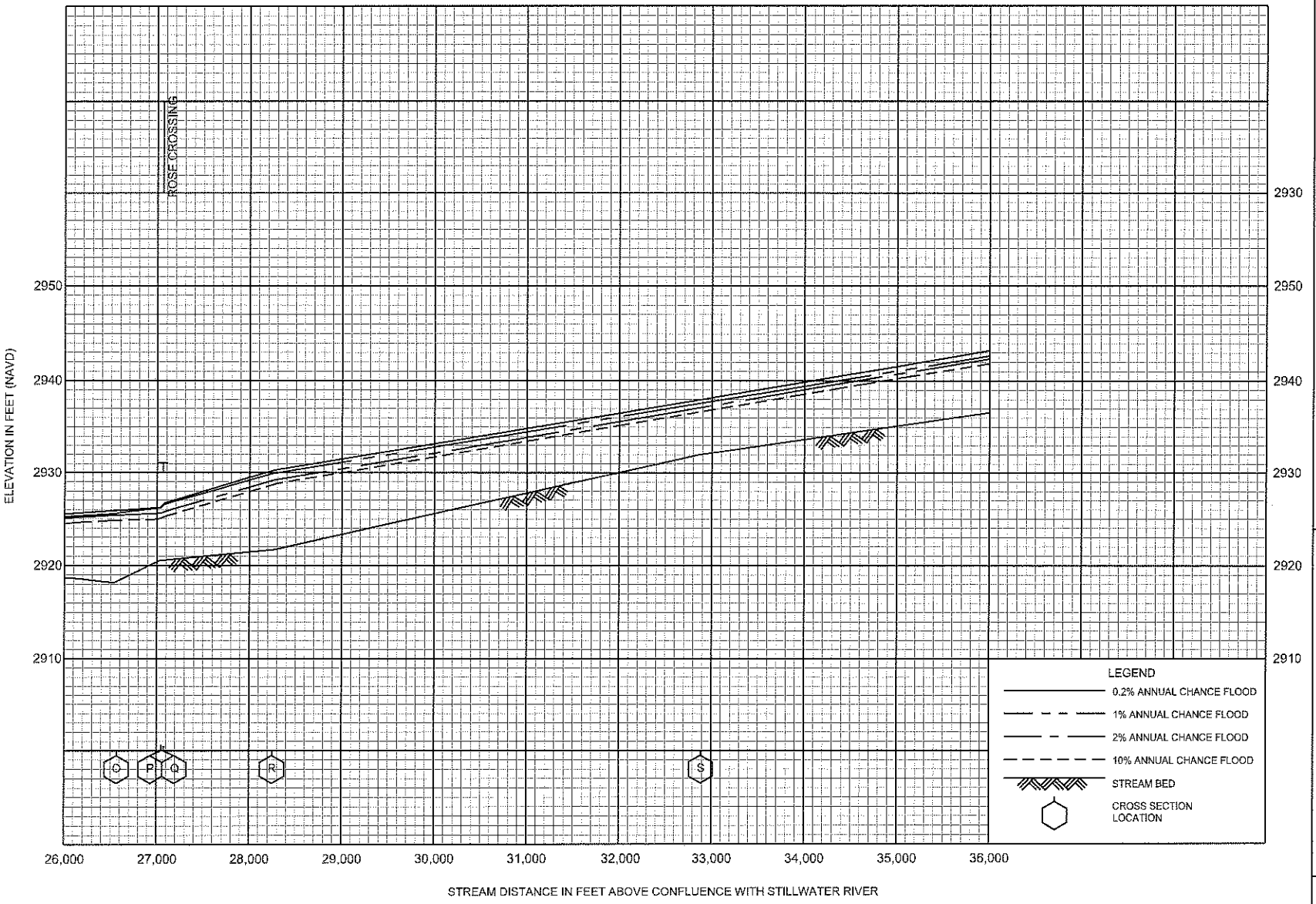

FLOOD PROFILES

WHITEFISH RIVER NEAR KALISPELL

FEDERAL EMERGENCY MANAGEMENT AGENCY

FLATHEAD COUNTY, MT

AND INCORPORATED AREAS

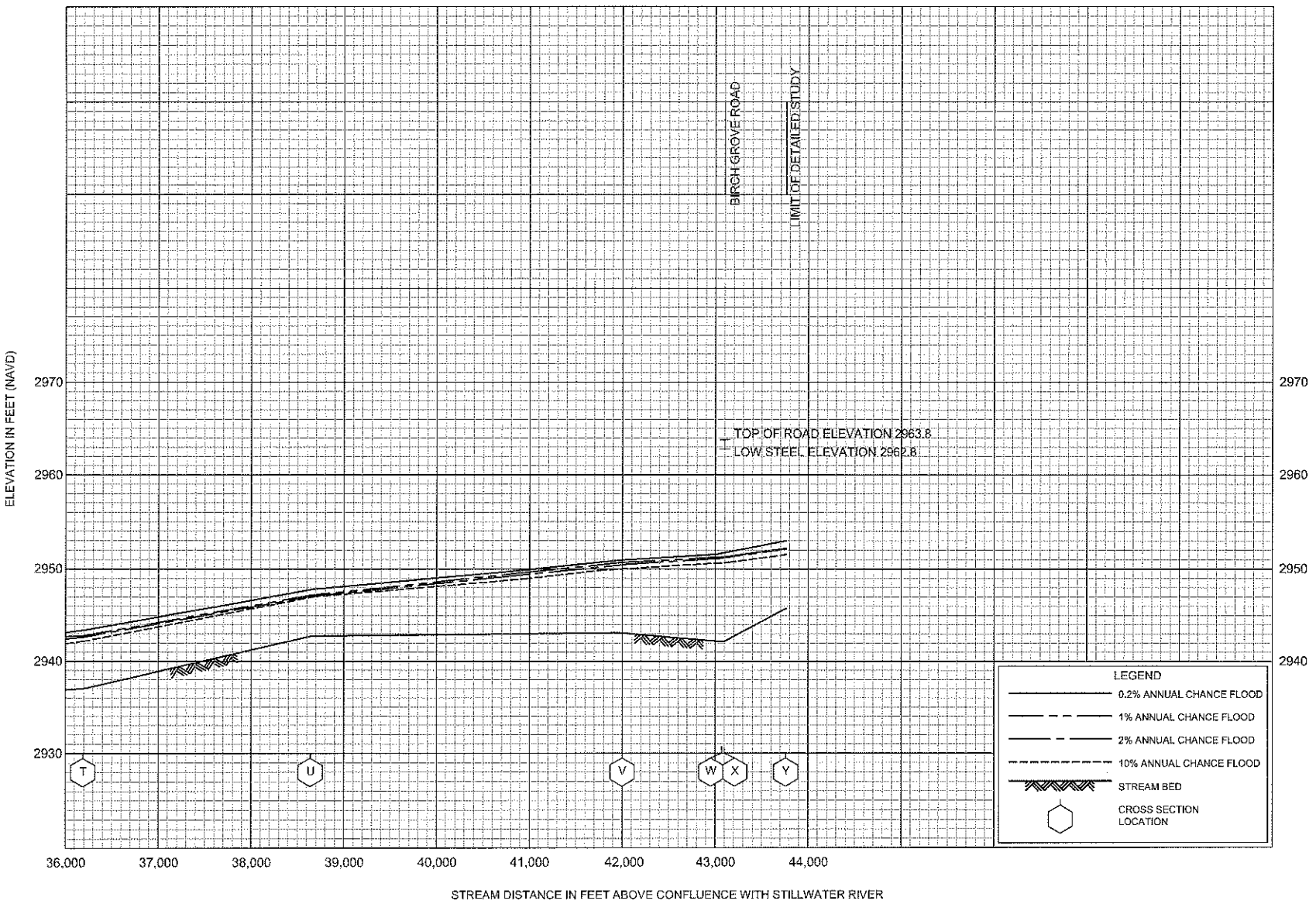

FLOOD PROFILES

WHITEFISH RIVER NEAR KALISPELL

FEDERAL EMERGENCY MANAGEMENT AGENCY

FLATHEAD COUNTY, MT

AND INCORPORATED AREAS