RECEIVED
JAN 24 2012
FLATHEAD COUNTY
PLANNING & ZONING OFFICE

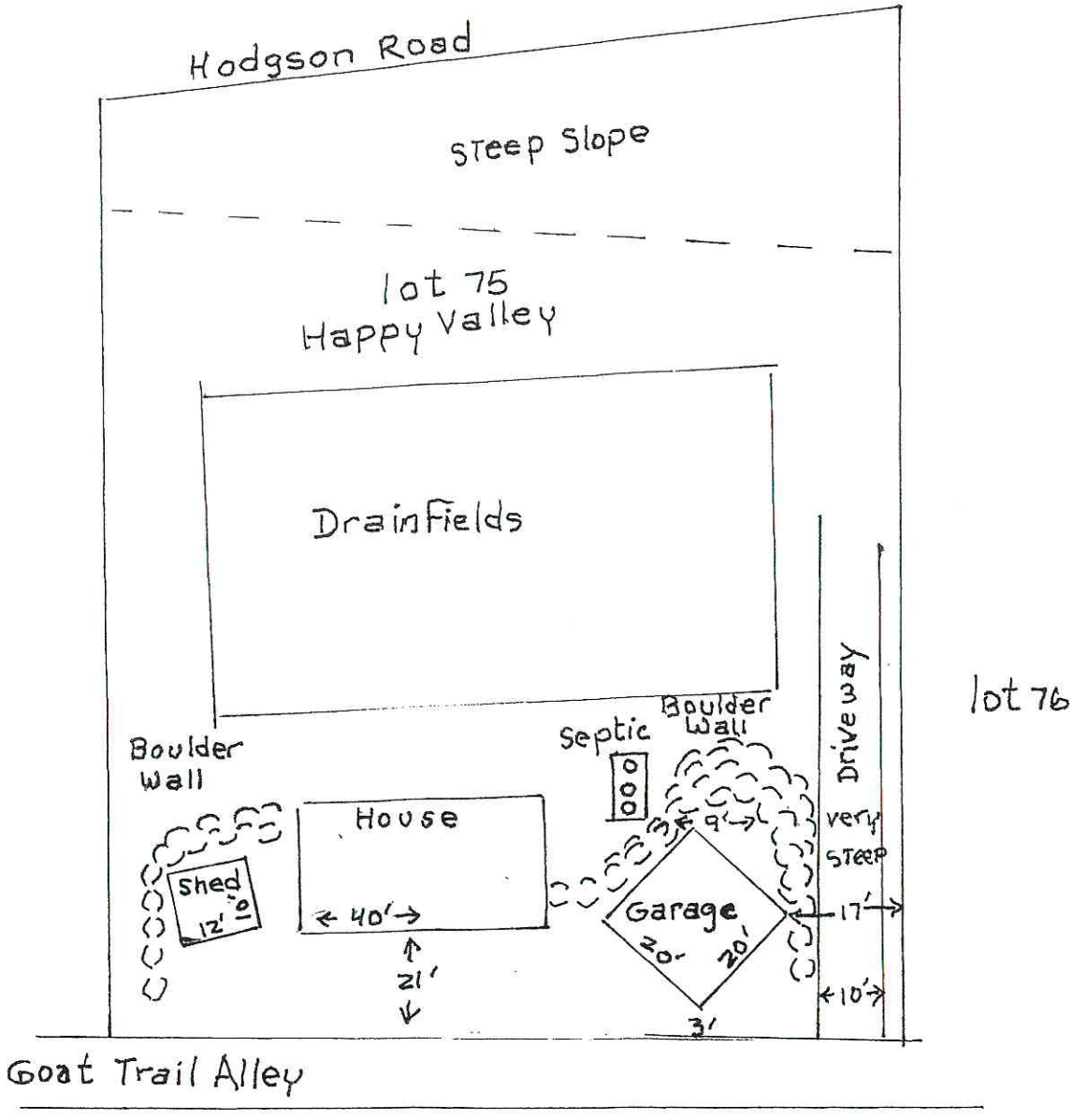

WOODRING'S EXCAVATION
APEC INC., AARON McCONKEY
OR: FLATHEAD CITY-COUNTY HEALTH DEPT., WENDY JACOBS
CTION DATE: 5-3-2010, 1:00 PM

RECEIVED
617
JAN 24 2012
FLATHEAD COUNTY
PLANNING & ZONING OFFICE

Subsurface Waste Water Treatment System:
Primary System: (Uniform Pressure Dosed)
Soil Application Rate: 0.5 GPD/Sq. Ft.
Design Flow: 350 GPD (3 Bedroom Home)
Application Area: 700 Sq. Ft.
Length of 3 Ft Trench: 233.3 Ft.
Drainfield Size: 60 Ft. x 24 Ft.
Replacement System:(Elevated Sand Mound)
Application Rate: 1 GPD/Sq. Ft.
Design Flow: 350 GPD (3 Bedroom Home)
Application Area: 350 Sq. Ft.
Mound Size: 11 Ft. x 32 Ft.

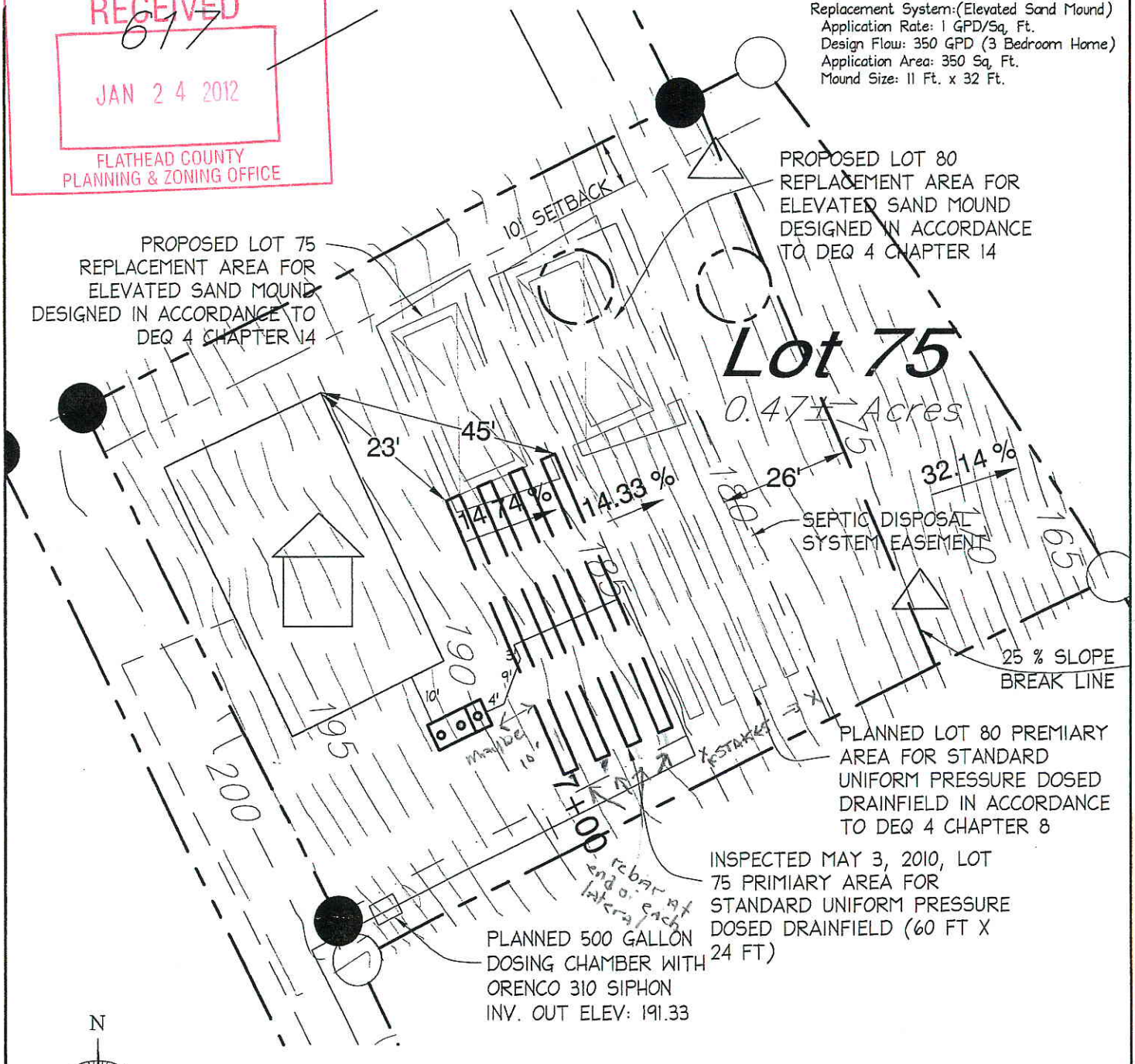

RECORD SITE PLAN

1" = 30'

GRAPHIC SCALE (IN FEET)
0 30 60

Record Drawing, Inspected 5-3-2010

PROJECT: LOT 75 OF HAPPY VALLEY

SEC. 29, T 30 N, R 31 W, FLATHEAD COUNTY, STATE OF MONTANA

FOR: GLACIER MEDAOWS L.L.C.

APEC Engineering
civil structural
kalispell, montana
406.755.1333
www.apec-mt.com

C-1

JOB NO.:
DRAWN BY: AJM
DATE: November 9, 2009

... of Happy Valley Lots 60, 75 & 80

SW 1/4, NW 1/4, SECTION 29, T. 30 N., R. 21 W
PRINCIPAL MERIDIAN, FLATHEAD COUNTY, MONTANA

RECEIVED
JAN 24 2012
FLATHEAD COUNTY
PLANNING & ZONING OFFICE

100 0 100 200 300

Scale 1" = 200'

APPROVED
Montana Department of
Environmental Quality
Permitting and Compliance Division
Reviewer Date 11/25/08

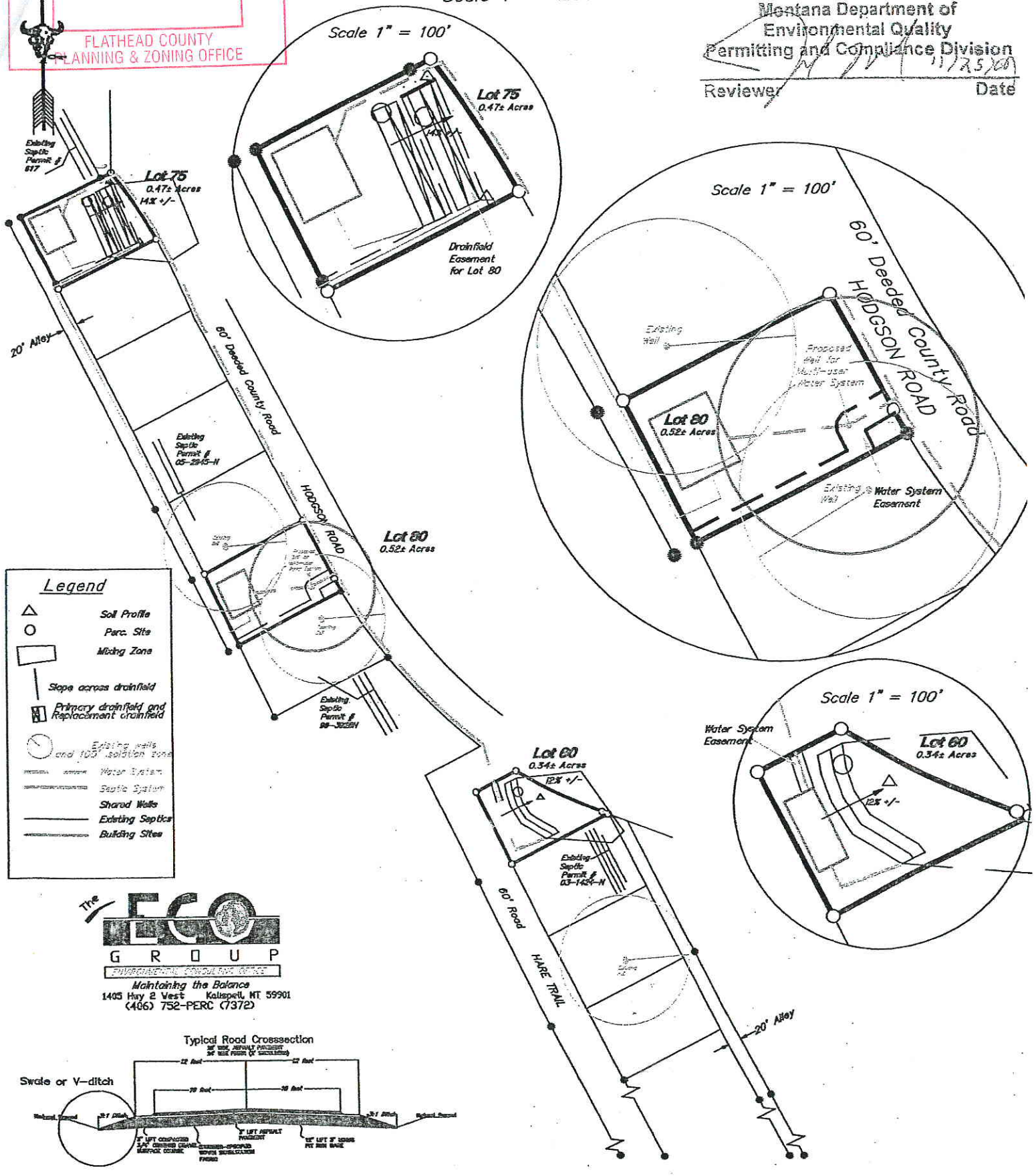

The ECO GROUP
ENVIRONMENTAL CONSULTING SERVICES
Maintaining the Balance
1405 Hwy 2 West Kalispell, MT 59901
(406) 752-PERC (7372)

FLATHEAD COUNTY GIS

KALISPELL, MONTANA

MAP SCALE: 1:1,171 MAP CENTER: LATITUDE 48° 20' 24.60 LONGITUDE -114° 19' 42.03

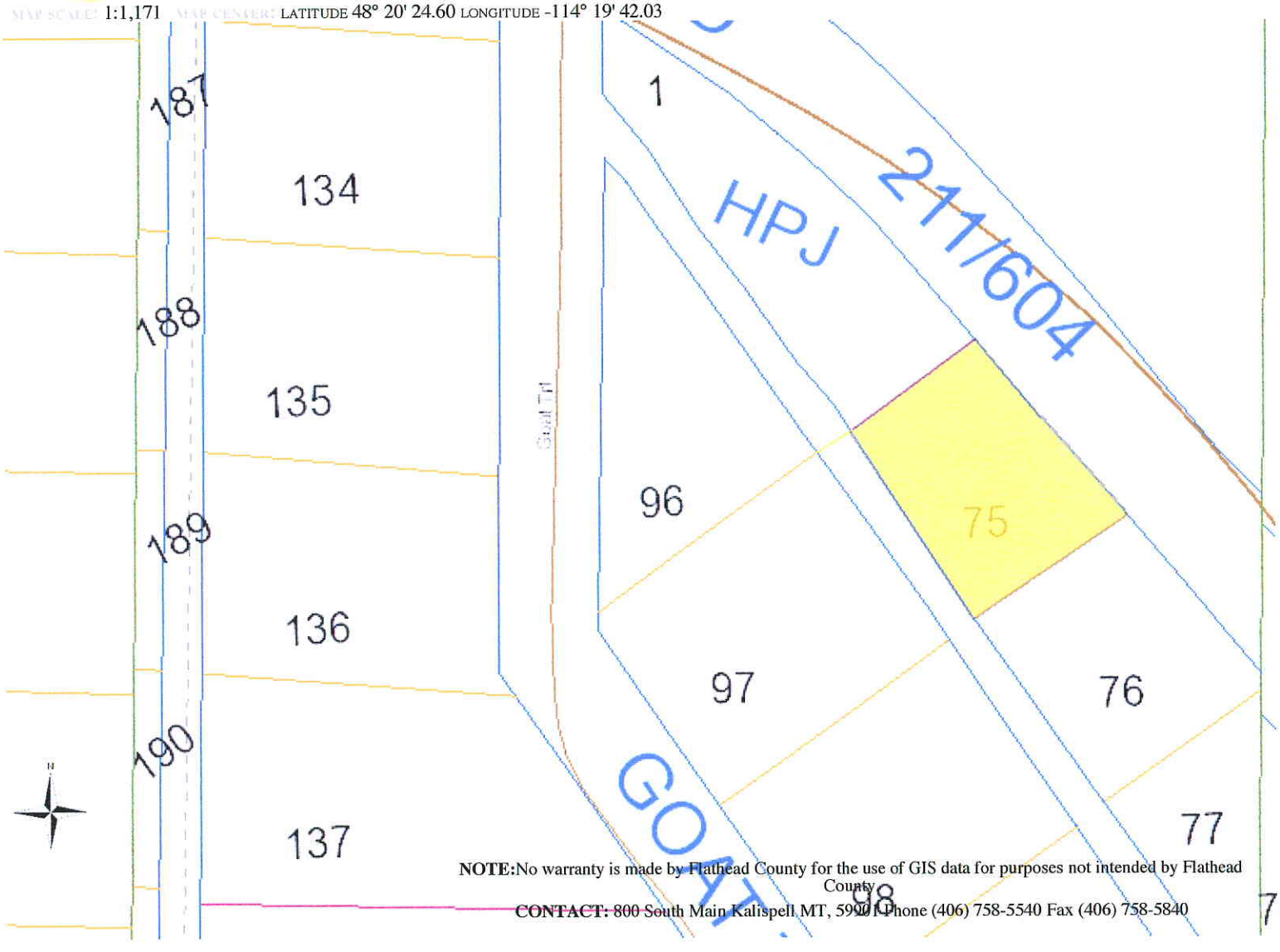

NOTE: No warranty is made by Flathead County for the use of GIS data for purposes not intended by Flathead County.

CONTACT: 800 South Main Kalispell MT, 59901 Phone (406) 758-5540 Fax (406) 758-5840

RECEIVED
JAN 24 2012
FLATHEAD COUNTY
PLANNING & ZONING OFFICE