

RESOLUTION NO. 196A

A RESOLUTION TO ADOPT ELECTION PRECINCT BOUNDARY CHANGES

WHEREAS, §13-3-102(1), MCA, provides that the Board of County Commissioners is required to make changes to precinct boundaries to conform to legislative district boundaries following the adoption of a districting and apportionment plan under Article V, section 14, of the Montana Constitution; and

WHEREAS, because the Montana Districting and Apportionment Commission finalized the statewide legislative redistricting plan, updated voting precincts in Flathead County are necessary and the new precinct boundaries must be adopted;

WHEREAS, § 13-3-102(2), MCA, provides that all boundary changes be certified to the election administrator;

WHEREAS, the precinct boundary changes conform to the new house districts, and consider existing ward, school district, and other district boundaries;

WHEREAS § 13-3-101(1), MCA, provides that all election precincts must be designated by number, names or both;

WHEREAS, Senate Bill 86 (2023) which has passed the Montana Senate, and the Montana Legislature provides that a new election precinct may not contain more than 2,500 registered voters;

WHEREAS, The Flathead County Election Administrator has been consulted about these precinct boundary changes;

WHEREAS, the Board of County Commissioners may revise the boundaries of precincts at any time, as long as it is not within 100 days of a primary or between a general election and a primary for that election;


NOW, THEREFORE, IT IS HEREBY RESOLVED, by the Flathead County Board of County Commissioners that the Flathead County election precinct boundaries are set forth as shown herein.

Dated this 30th day of November, 2023.




Seal

BOARD OF COUNTY COMMISSIONERS
Flathead County, Montana

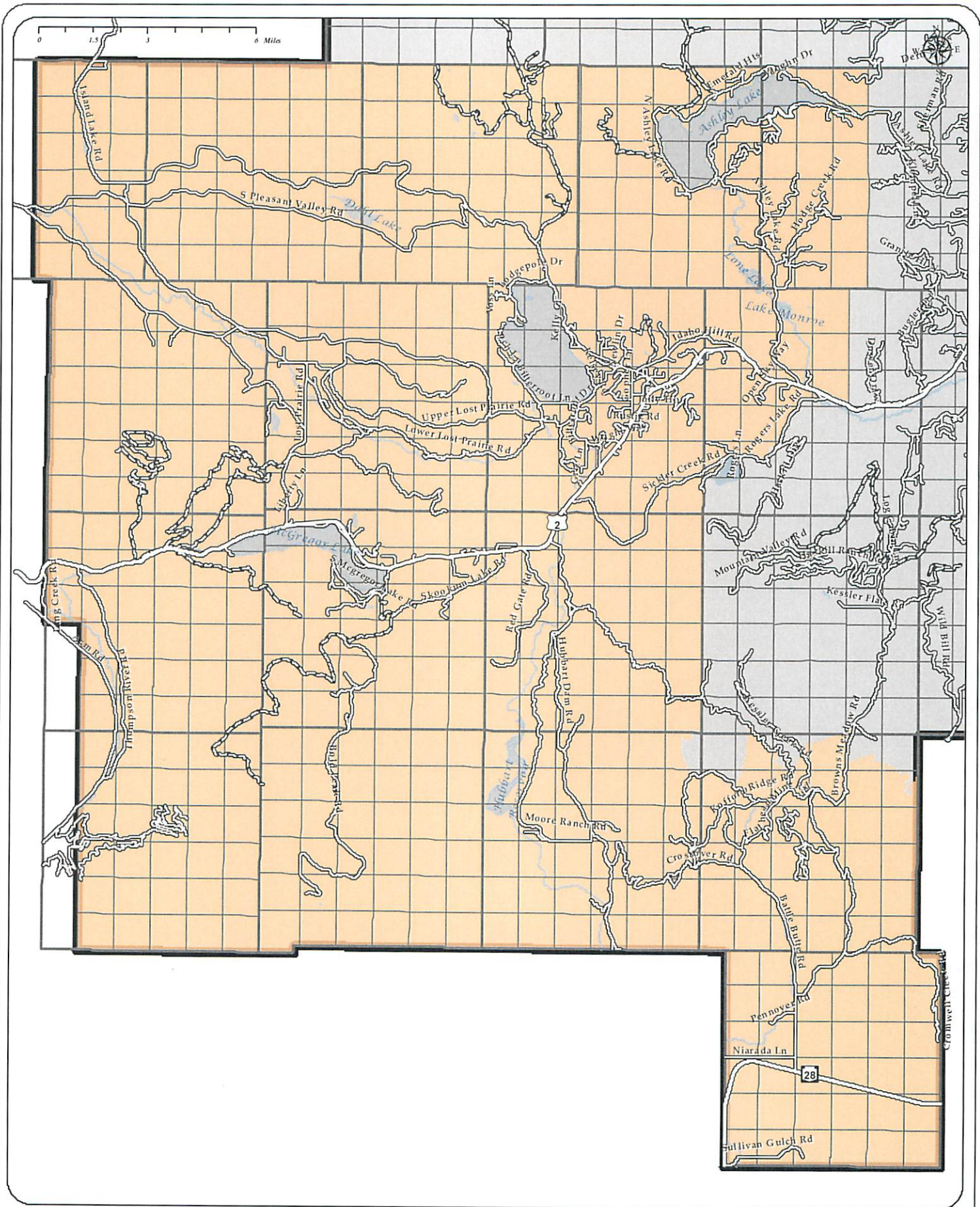
By: 
Brad W. Abell, Chairman

By: Not Available for Signature
Randy L. Brodehl, Member

By: 
Pamela J. Holmquist, Member

Precinct	House District	Senate District	Approximate Registered Voters
1	2	1	1,612
2	3	2	737
3	3	2	1,809
4	3	2	1,298
5	3	2	736
6	3	2	1,600
7	3	2	1,327
8	3	2	1,369
9	4	2	2,141
10	4	2	1,480
11	4	2	1,002
12	4	2	1,815
13	4	2	1,319
14	5	3	1,611
15	5	3	1,508
16	5	3	1,671
17	5	3	1,740
18	5	3	1,299
19	6	3	1,319
20	6	3	1,741
21	6	3	1,100
22	6	3	1,375
23	6	3	1,765
24	6	3	1,351
25	7	4	1,510
26	7	4	1,176
27	7	4	1,611
28	7	4	1,090
29	7	4	1,242
30	8	4	1,482
31	8	4	1,521
32	8	4	1,612
33	8	4	1,198
34	8	4	1,280
35	9	5	1,086
36	9	5	1,674
37	9	5	1,389
38	9	5	1,078
39	9	5	1,343
40	9	5	1,599
41	10	5	1,158
42	10	5	1,386
43	10	5	1,760
44	10	5	1,221
45	10	5	1,583
46	11	6	1,187

47	11	6	898
48	11	6	522
49	11	6	1,142
50	11	6	1,094
51	11	6	1,692
52	11	6	1,590
53	12	6	1,258
54	12	6	1,688
55	12	6	1,406
56	15	8	0



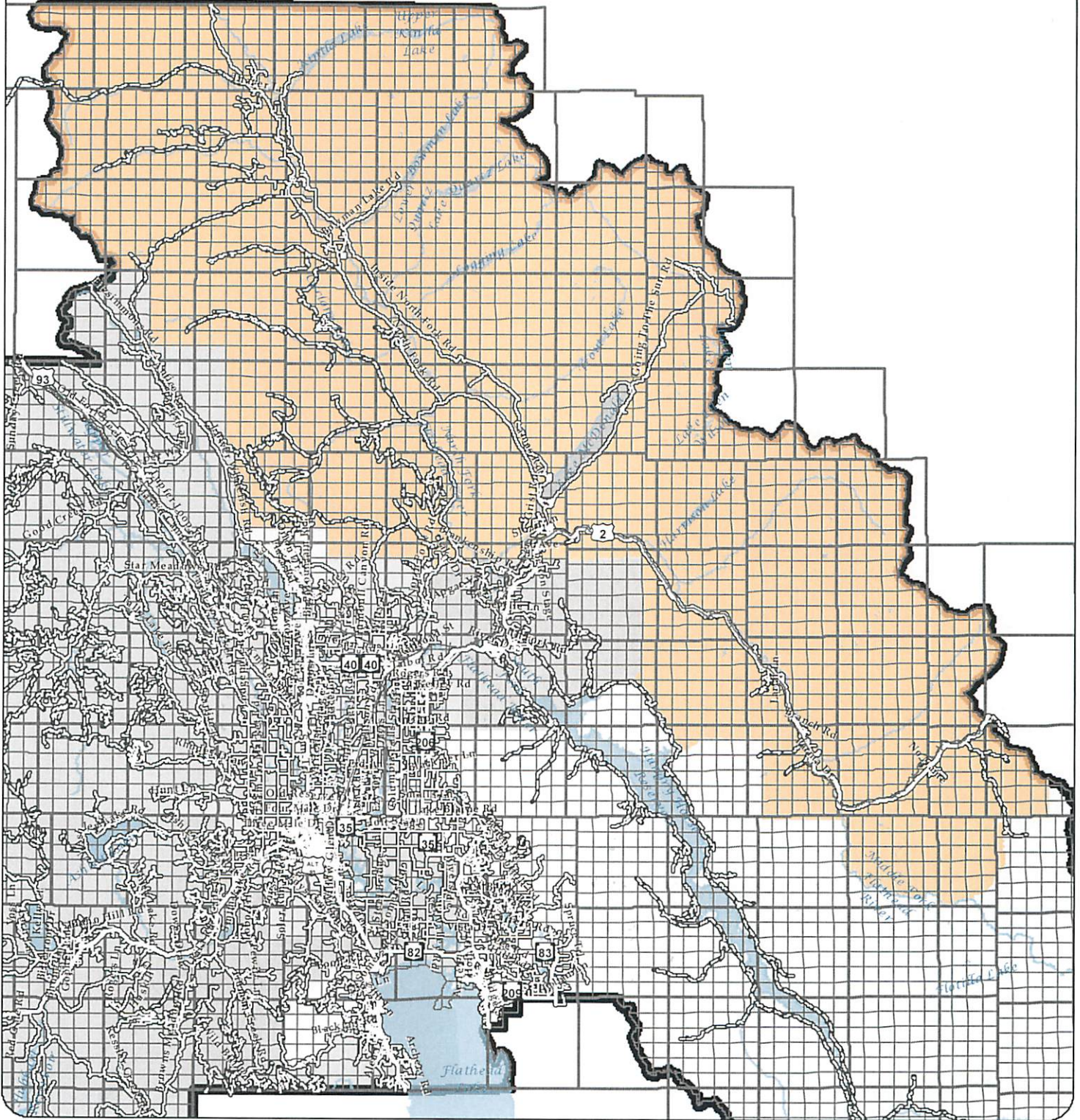
**Flathead County
GIS Department**
Map Date: 9/13/2023

Precinct 1

Flathead County, Montana

The areas depicted on these maps herein are for illustrative purposes only and do not necessarily meet mapping, surveying, or engineering standards. Deriving conclusions from this map is done at the user's assumed risk.

0 4.25 8.5 17 Miles

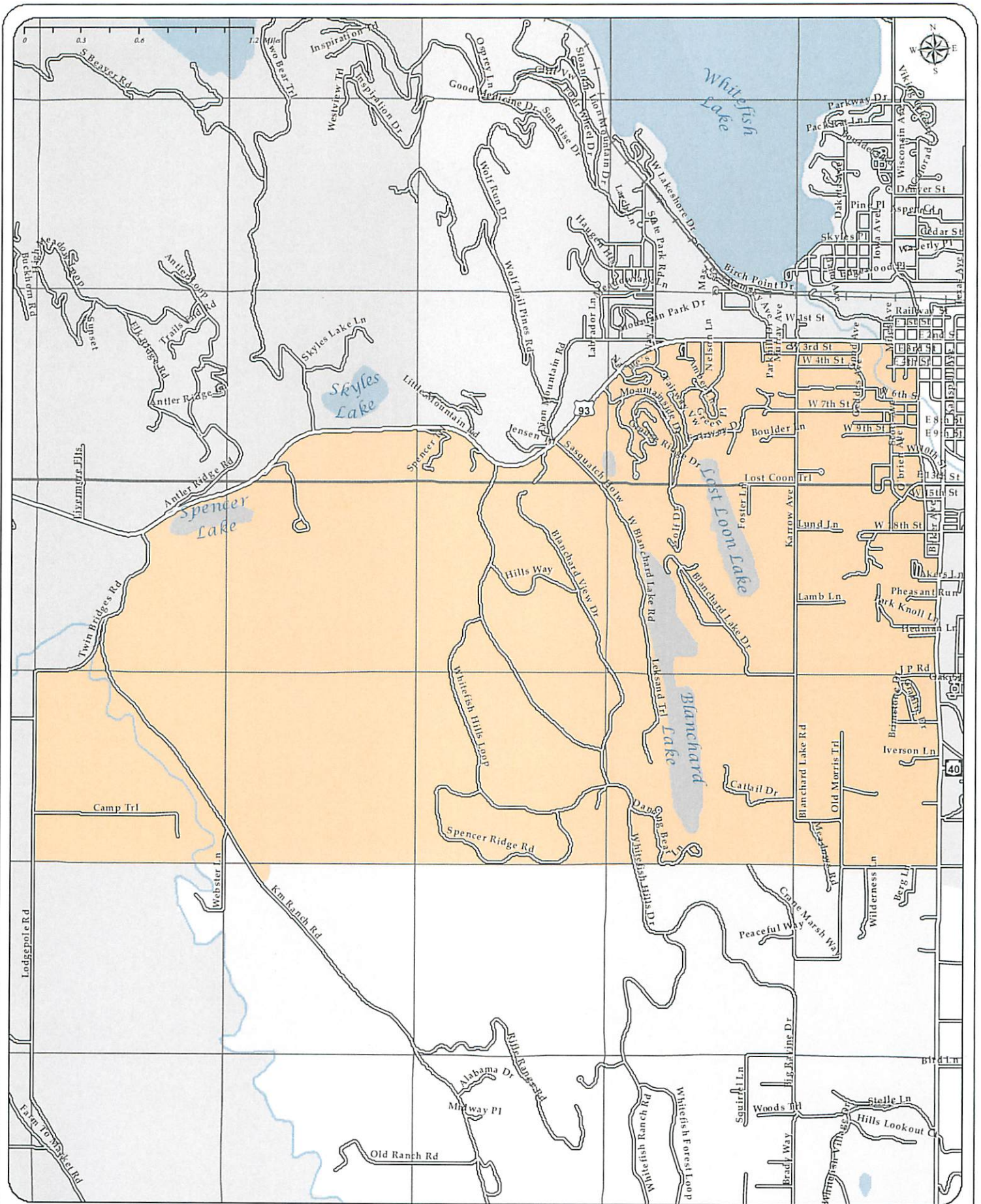


Flathead County
GIS Department
Map Date: 9/13/2023

Precinct 2

Flathead County, Montana

The areas depicted on these maps herein are for illustrative purposes only and do not necessarily meet mapping, surveying, or engineering standards. Deriving conclusions from this map is done at the user's assumed risk.

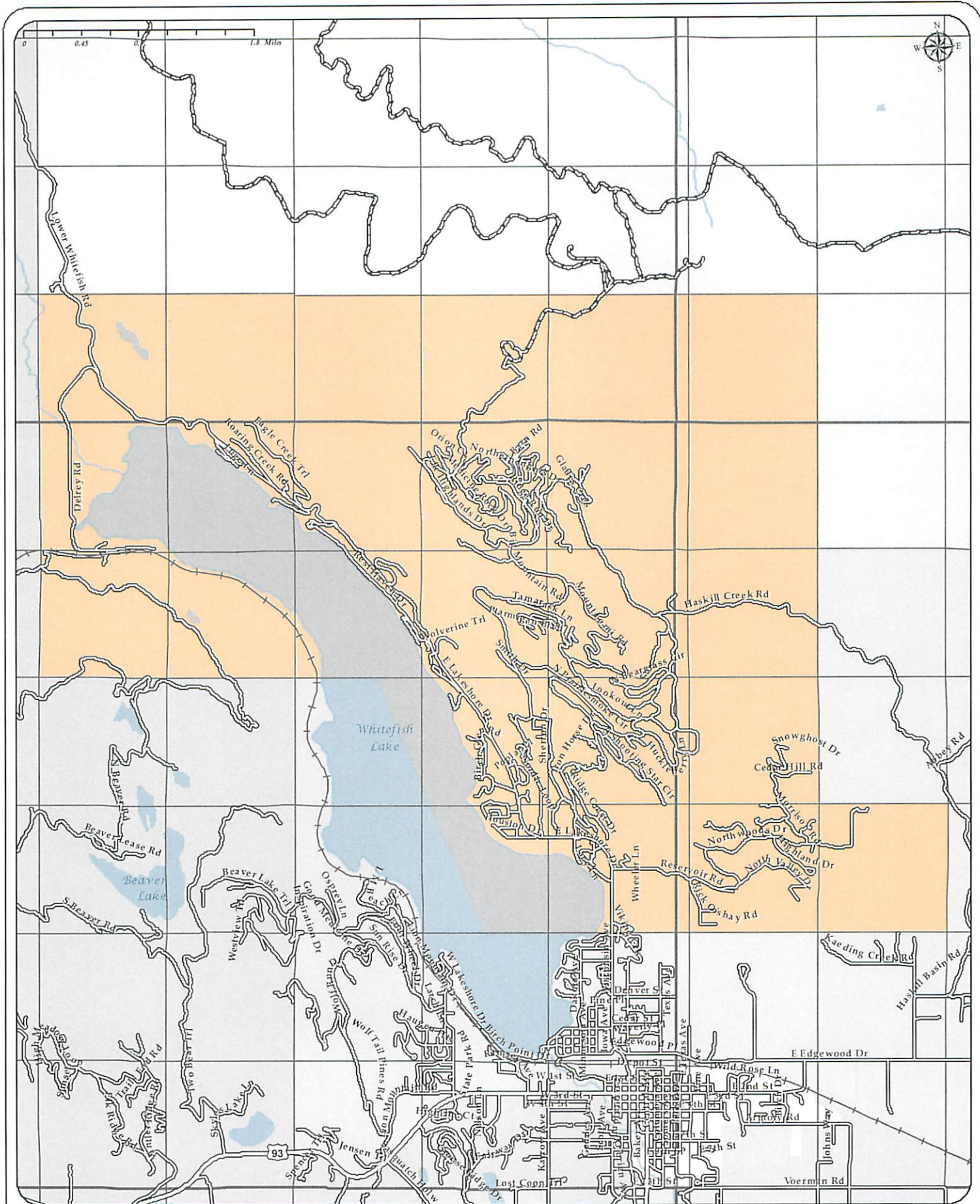


Flathead County
GIS Department
 Map Date: 9/13/2023

Precinct 3

Flathead County, Montana

The areas depicted on these maps herein are for illustrative purposes only and do not necessarily meet mapping, surveying, or engineering standards. Deriving conclusions from this map is done at the user's assumed risk.



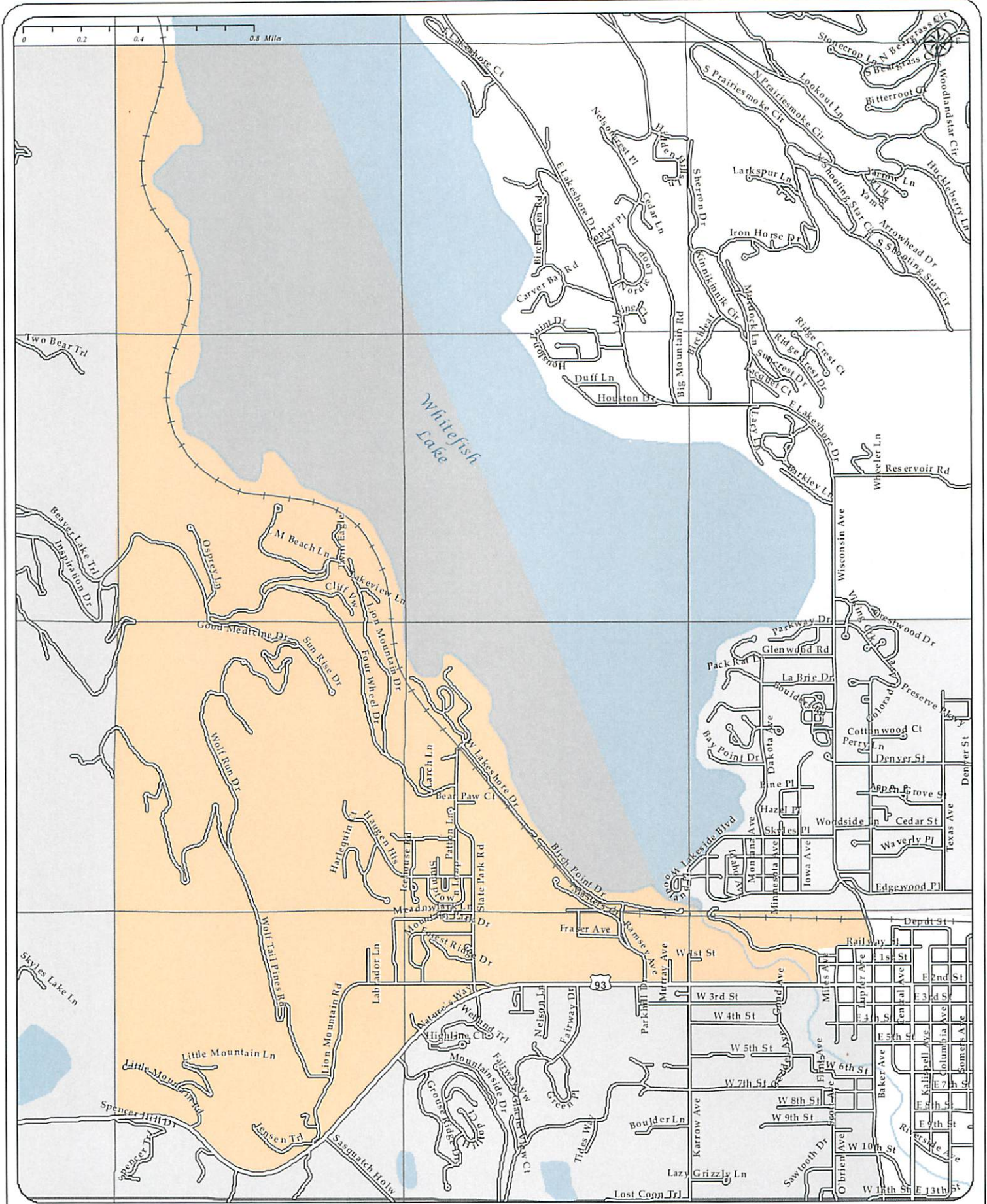
**Flathead County
GIS Department**

Map Date: 9/13/2023

Precinct 4

Flathead County, Montana

The areas depicted on these maps herein are for illustrative purposes only and do not necessarily meet mapping, surveying, or engineering standards. Deriving conclusions from this map is done at the user's assumed risk.

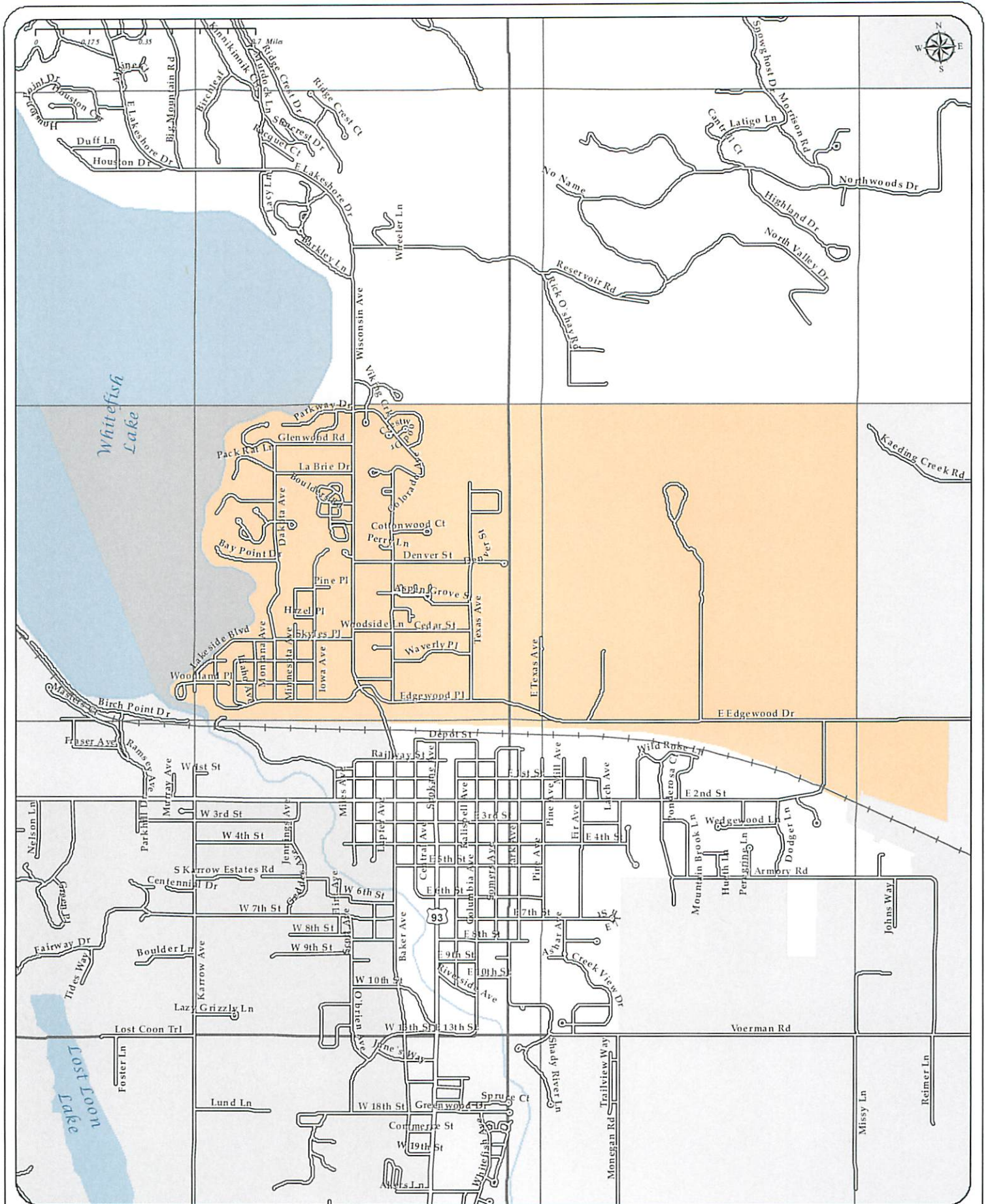


Flathead County
GIS Department
 Map Date: 9/13/2023

Precinct 5

Flathead County, Montana

The areas depicted on these maps herein are for illustrative purposes only and do not necessarily meet mapping, surveying, or engineering standards. Deriving conclusions from this map is done at the user's assumed risk.



**Flathead County
GIS Department**

Map Date: 9/13/2023

Precinct 6

Flathead County, Montana

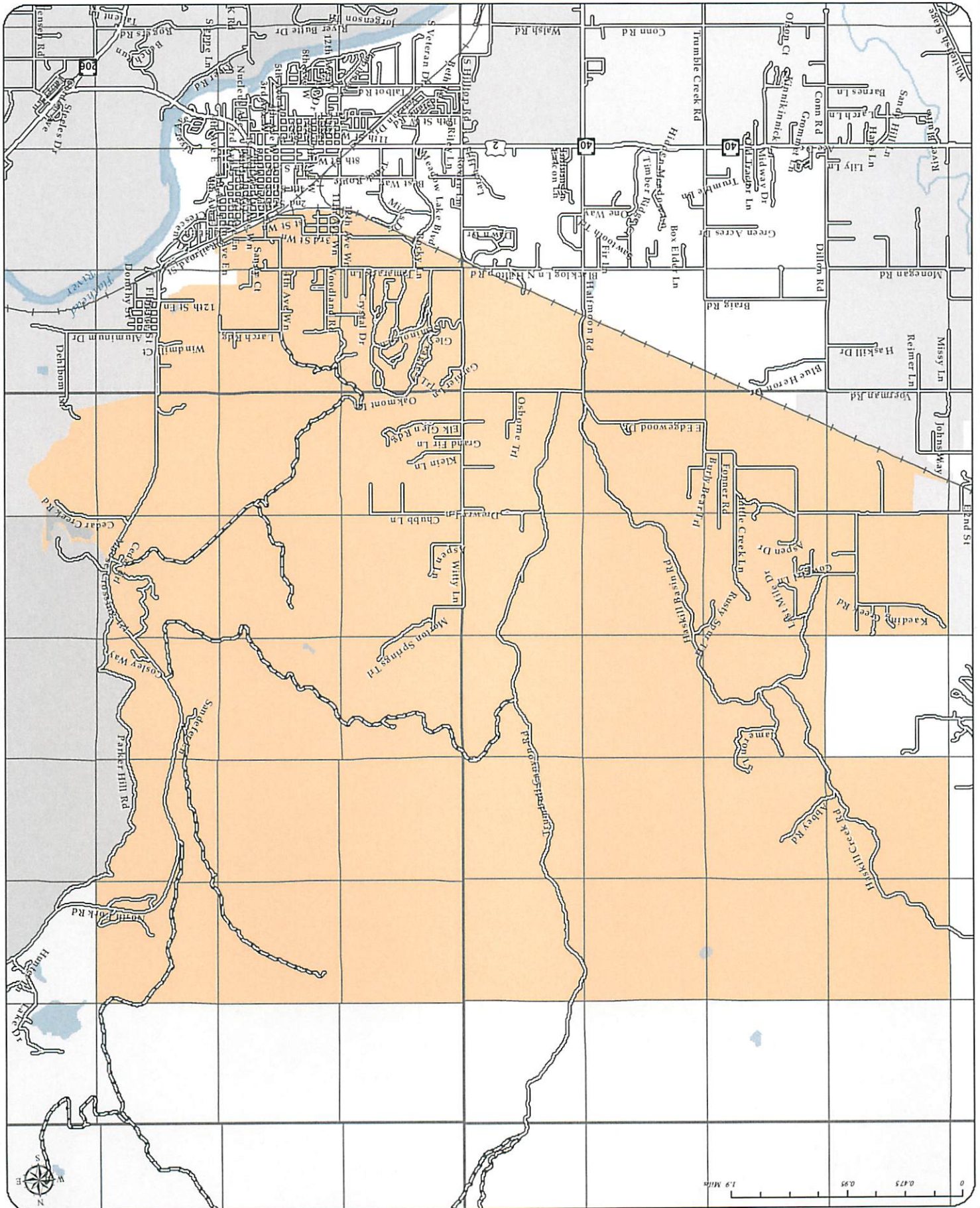
The areas depicted on these maps herein are for illustrative purposes only and do not necessarily meet mapping, surveying, or engineering standards. Deriving conclusions from this map is done at the user's assumed risk.



Precinct 8

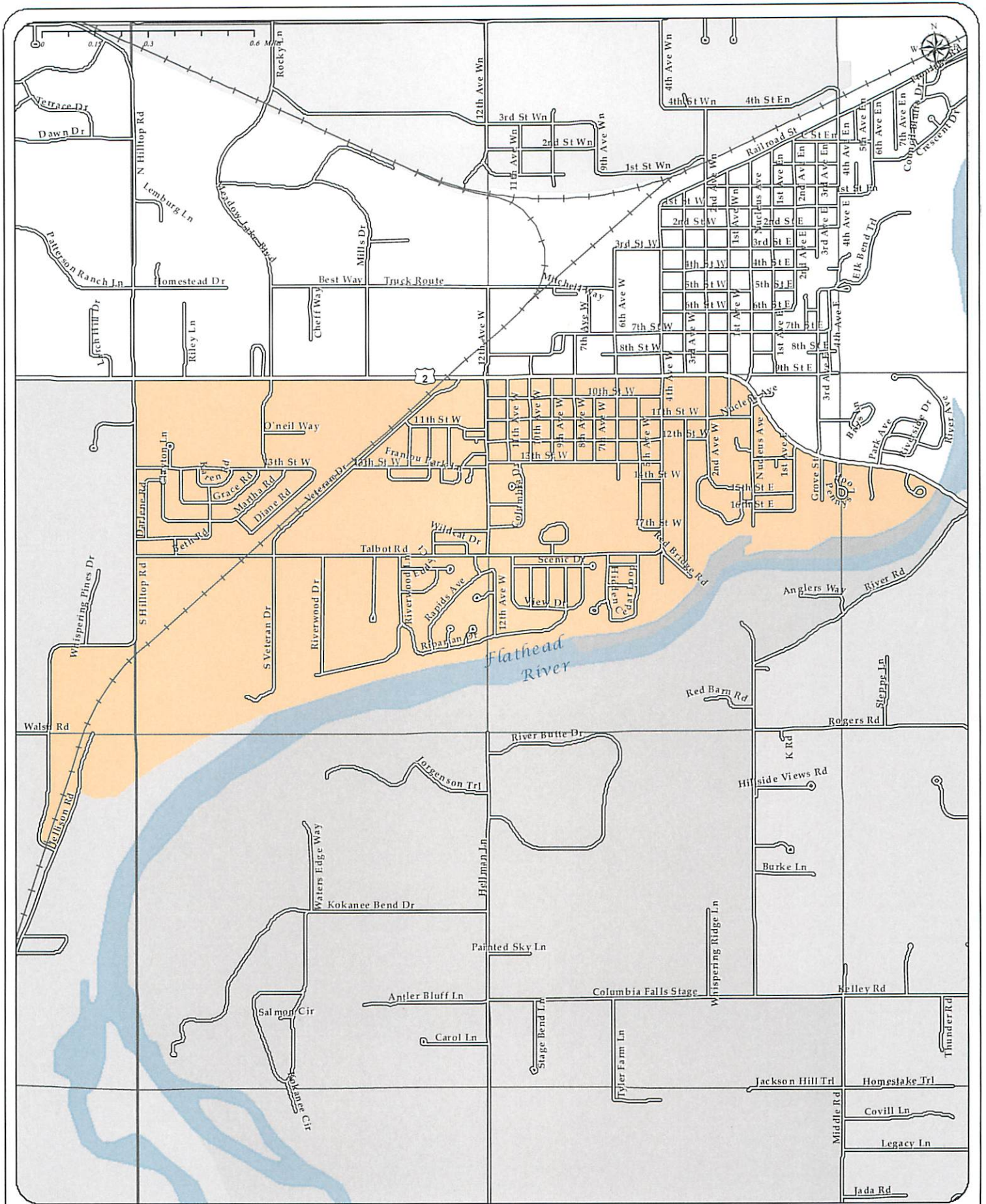
Flathead County, Montana

The areas depicted on these maps herein are for illustrative purposes only and do not necessarily meet mapping, surveying, or engineering standards. Deriving conclusions from this map is done at the user's assumed risk.



0 0.475 0.95 1.9 Miles





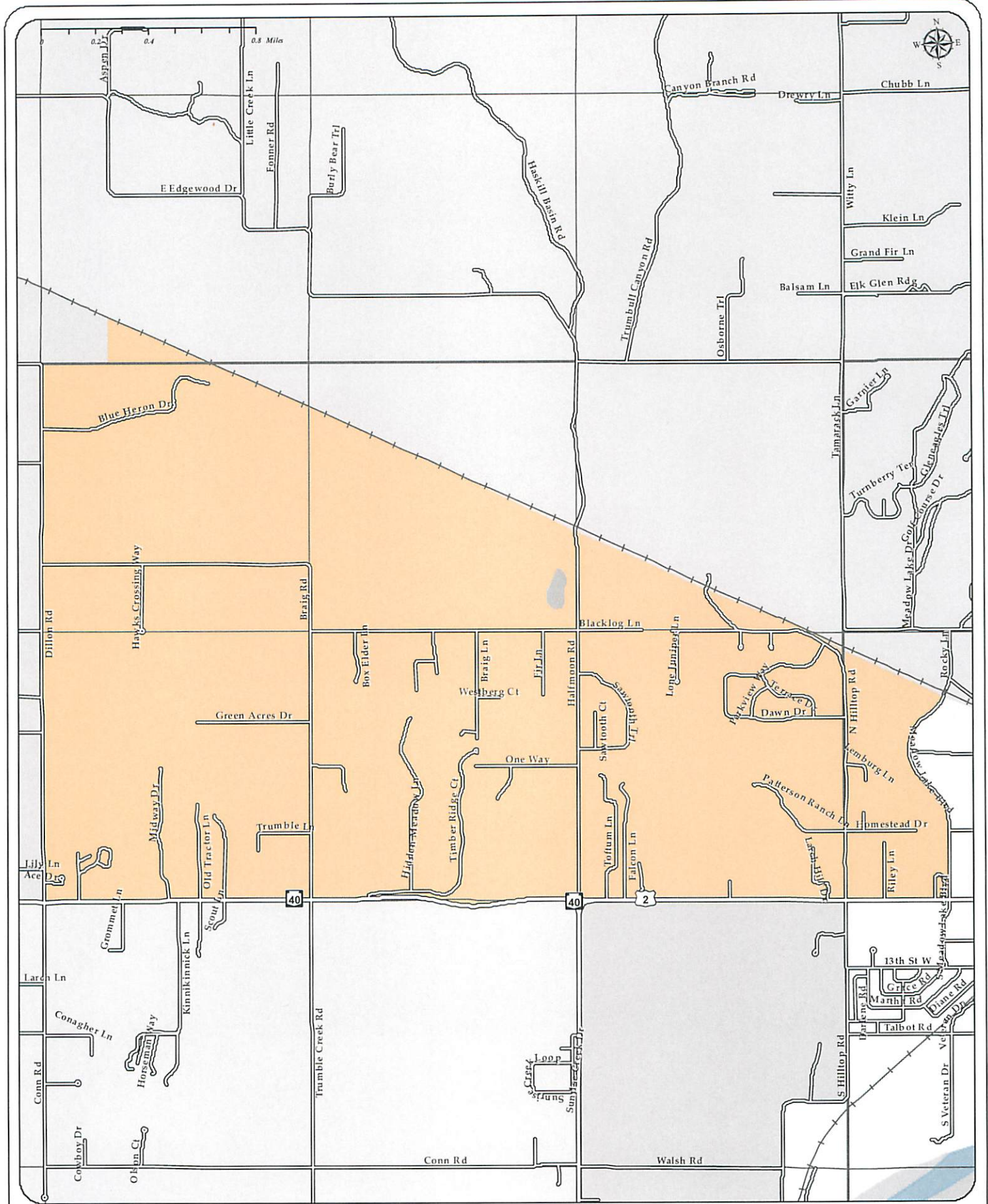
**Flathead County
GIS Department**

Map Date: 9/13/2023

Precinct 9

Flathead County, Montana

The areas depicted on these maps herein are for illustrative purposes only and do not necessarily meet mapping, surveying, or engineering standards. Deriving conclusions from this map is done at the user's assumed risk.

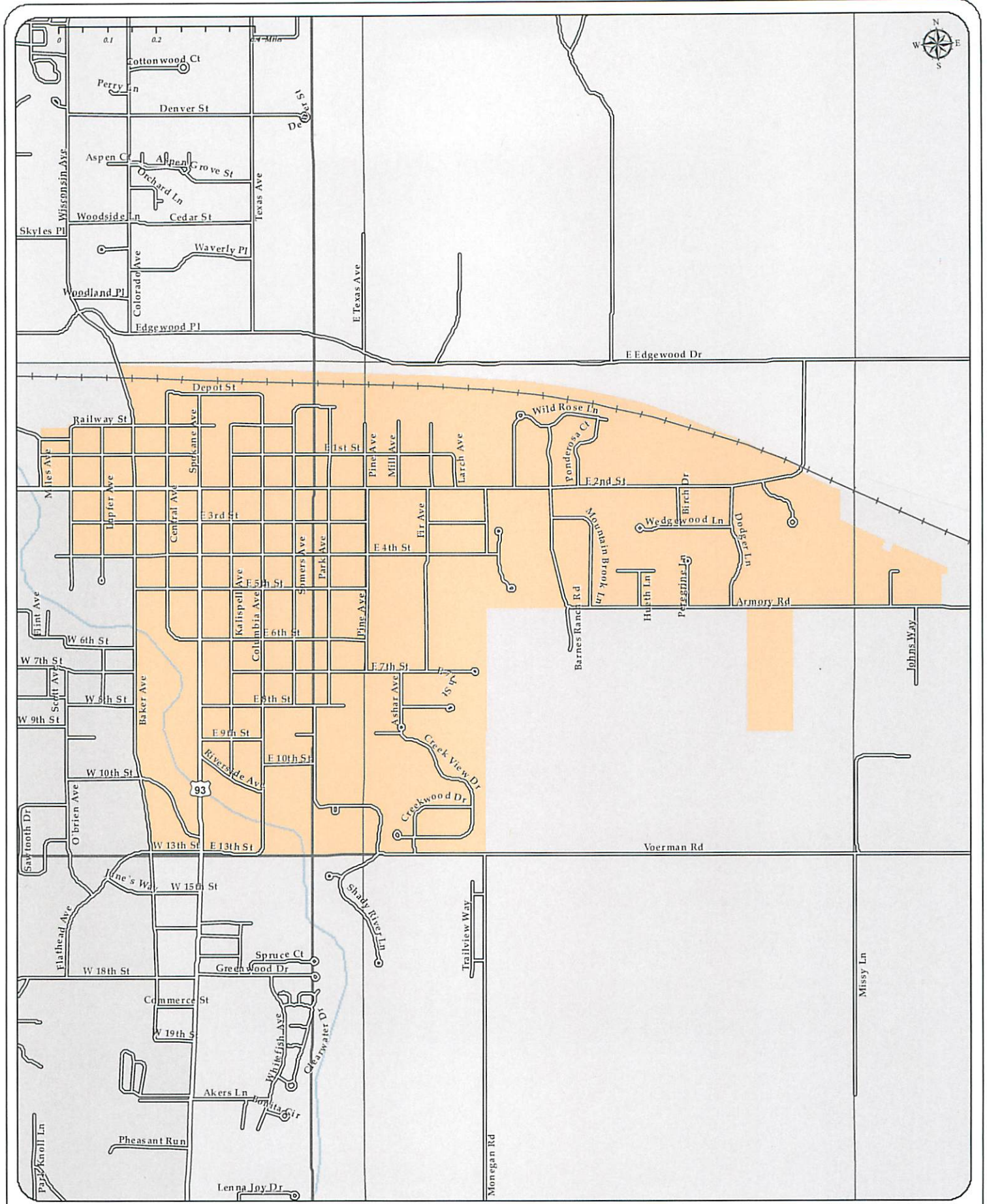


**Flathead County
GIS Department**
Map Date: 9/13/2023

Precinct 11

Flathead County, Montana

The areas depicted on these maps herein are for illustrative purposes only and do not necessarily meet mapping, surveying, or engineering standards. Deriving conclusions from this map is done at the user's assumed risk.

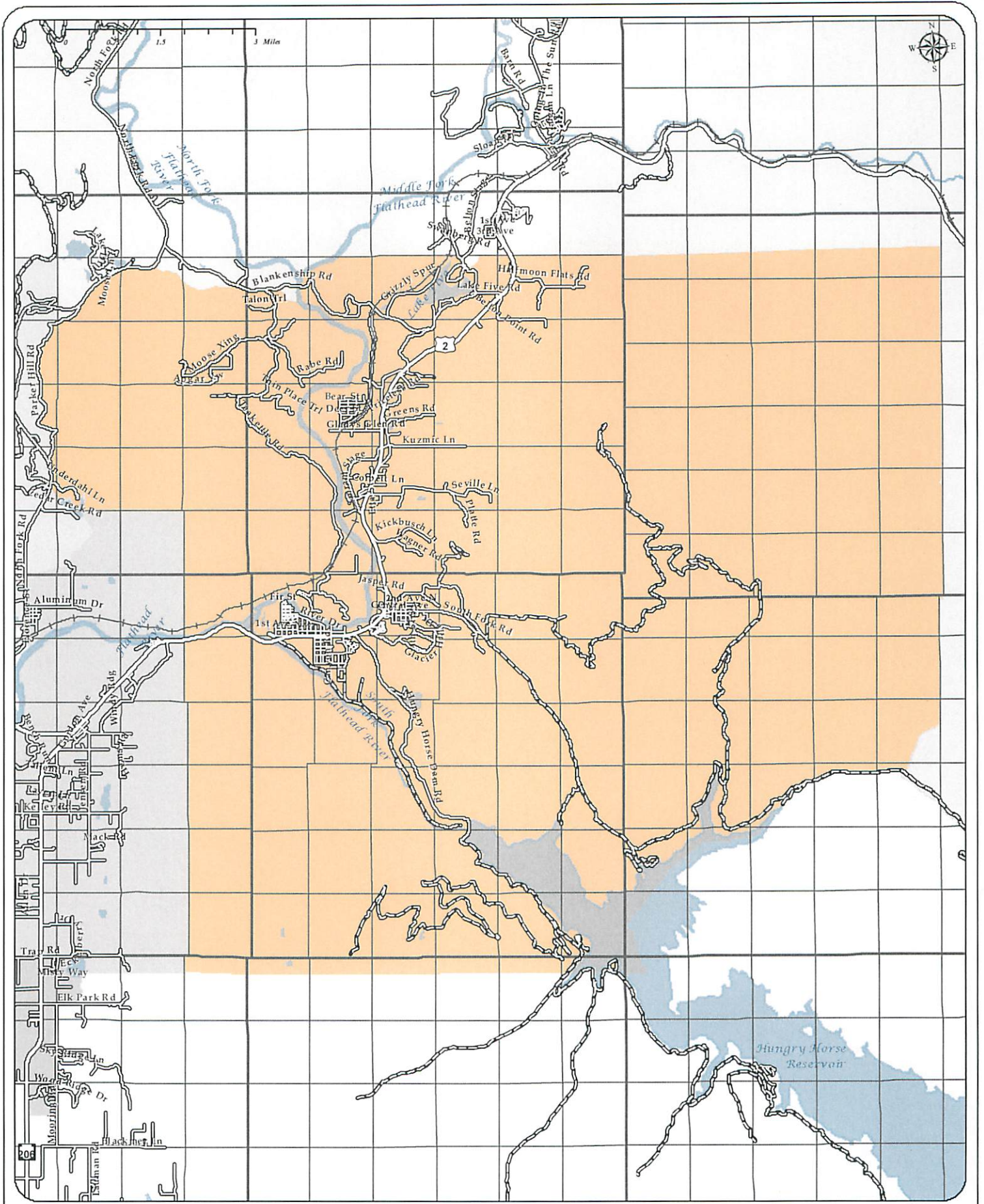


**Flathead County
GIS Department**
Map Date: 9/13/2023

Precinct 12

Flathead County, Montana

The areas depicted on these maps herein are for illustrative purposes only and do not necessarily meet mapping, surveying, or engineering standards. Deriving conclusions from this map is done at the user's assumed risk.



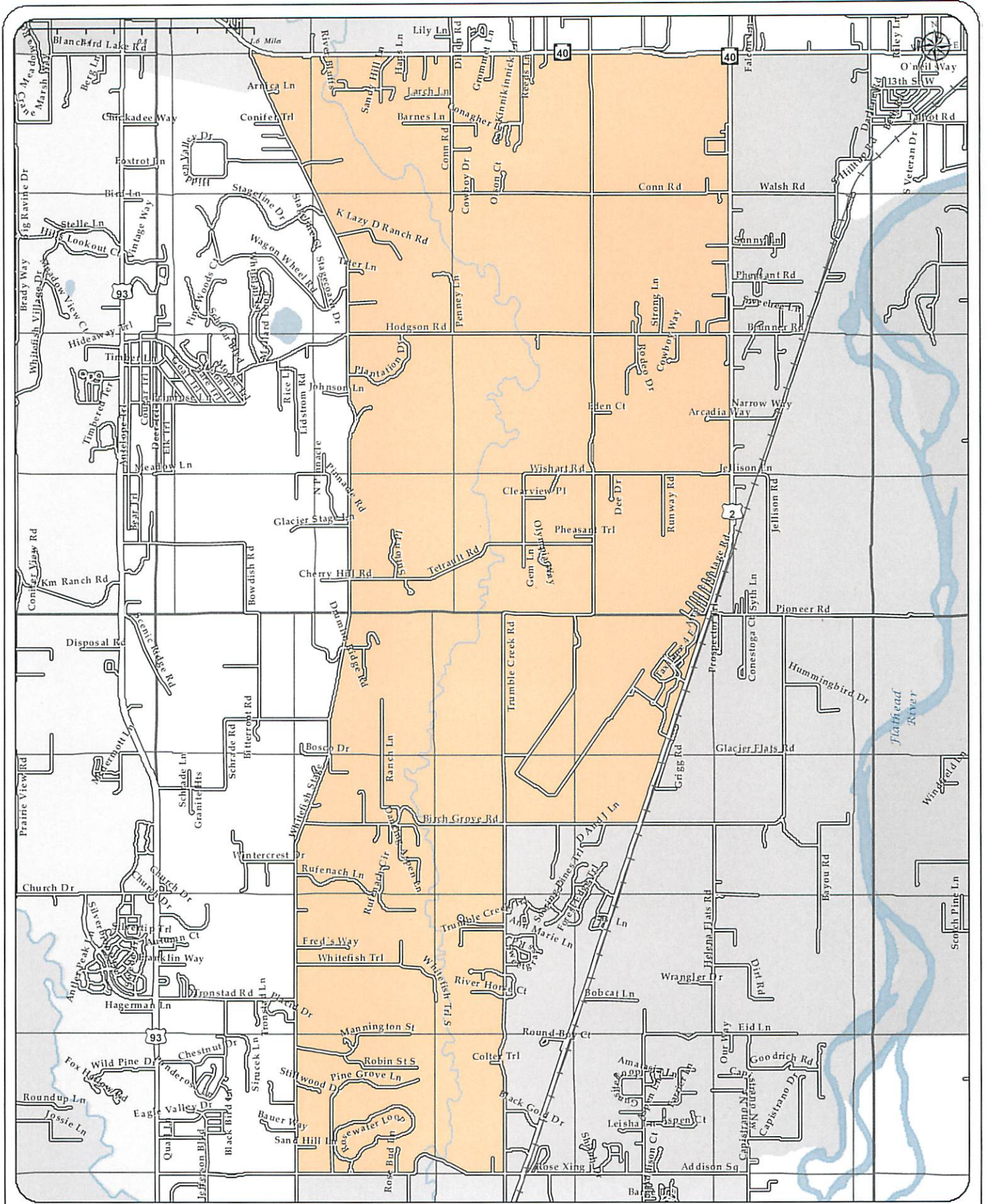
**Flathead County
GIS Department**

Map Date: 9/13/2023

Precinct 14

Flathead County, Montana

The areas depicted on these maps herein are for illustrative purposes only and do not necessarily meet mapping, surveying, or engineering standards. Deriving conclusions from this map is done at the user's assumed risk.



Flathead County
GIS Department
 Map Date: 9/13/2023

Precinct 15

Flathead County, Montana

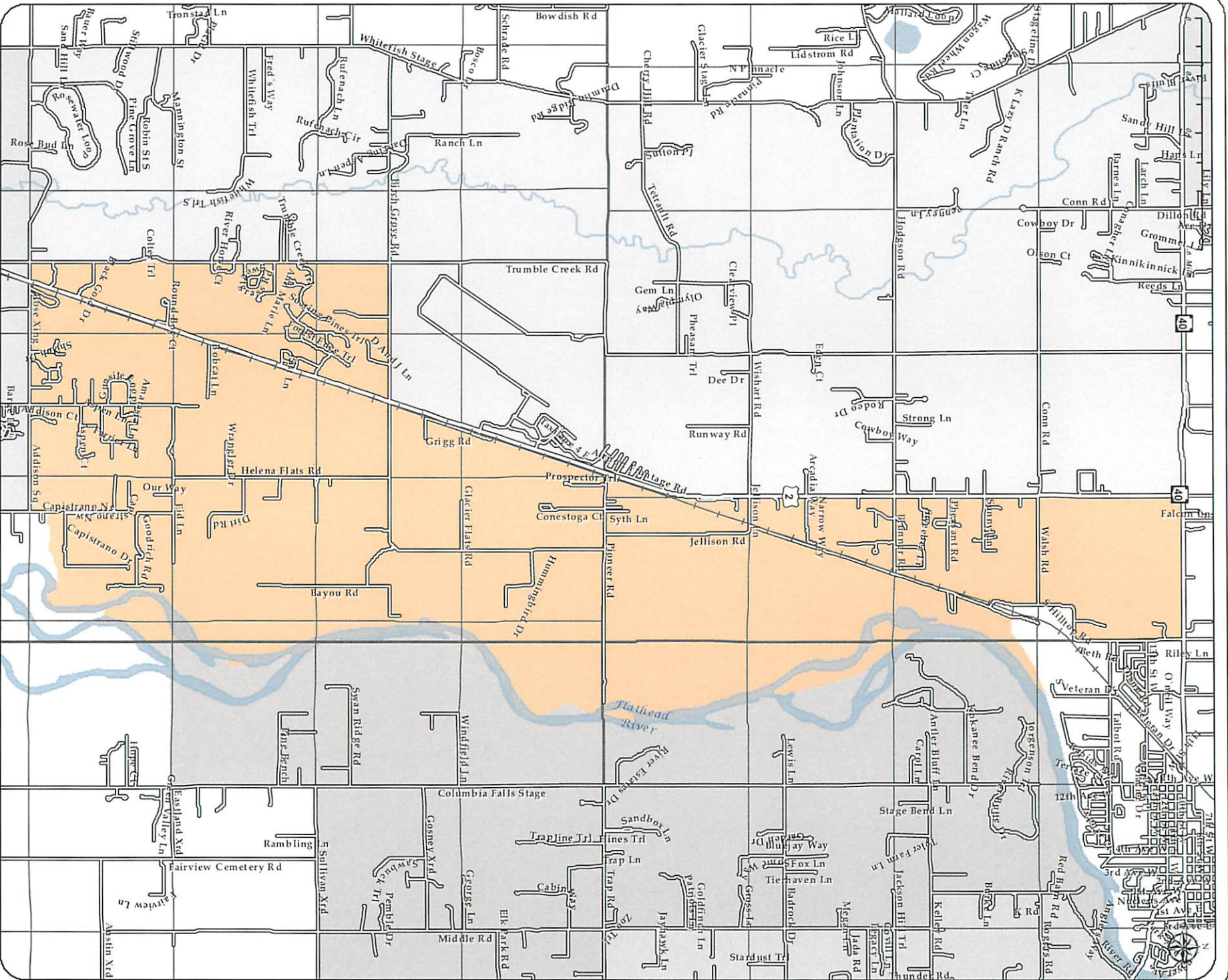
The areas depicted on these maps herein are for illustrative purposes only and do not necessarily meet mapping, surveying, or engineering standards. Deriving conclusions from this map is done at the user's assumed risk.



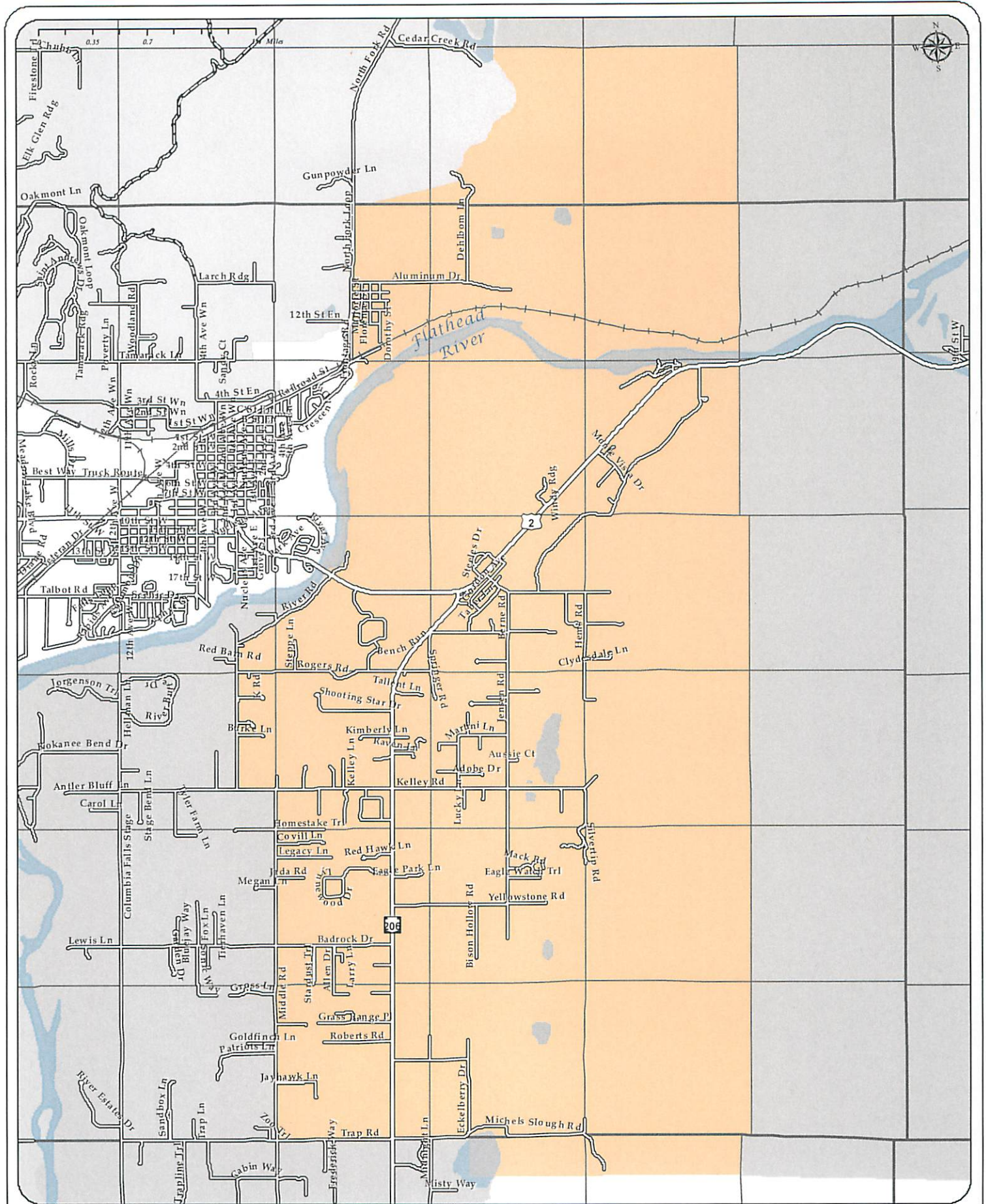
Flathead County
GIS Department
Map Date: 9/13/2023

Precinct 16

Flathead County, Montana



The areas depicted on these maps herein are for illustrative purposes only and do not necessarily meet mapping, surveying, or engineering standards. Deriving conclusions from this map is done at the user's assumed risk.

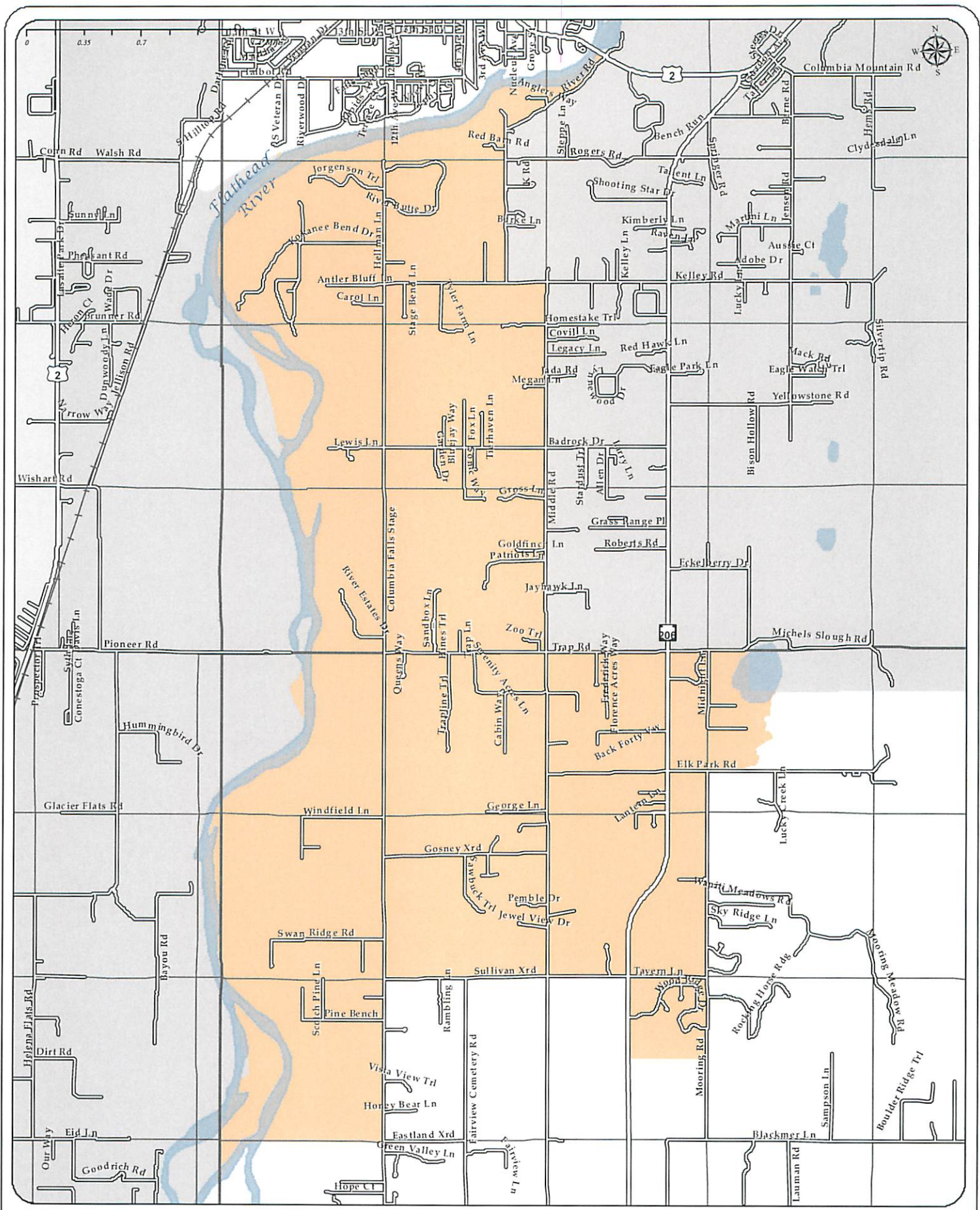


**Flathead County
GIS Department**
Map Date: 9/13/2023

Precinct 17

Flathead County, Montana

The areas depicted on these maps herein are for illustrative purposes only and do not necessarily meet mapping, surveying, or engineering standards. Deriving conclusions from this map is done at the user's assumed risk.

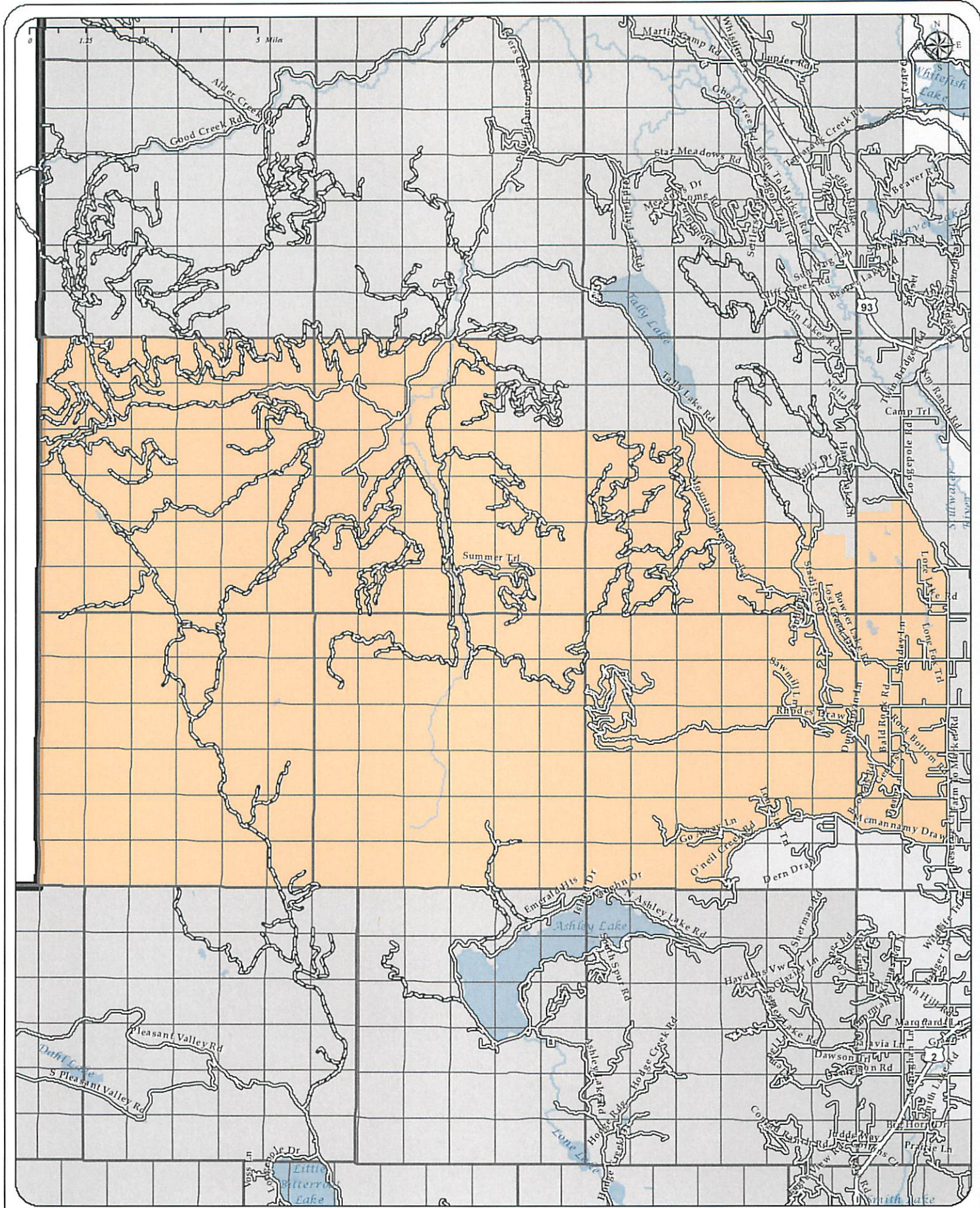


**Flathead County
GIS Department**
Map Date: 9/13/2023

Precinct 18

Flathead County, Montana

The areas depicted on these maps herein are for illustrative purposes only and do not necessarily meet mapping, surveying, or engineering standards. Deriving conclusions from this map is done at the user's assumed risk.

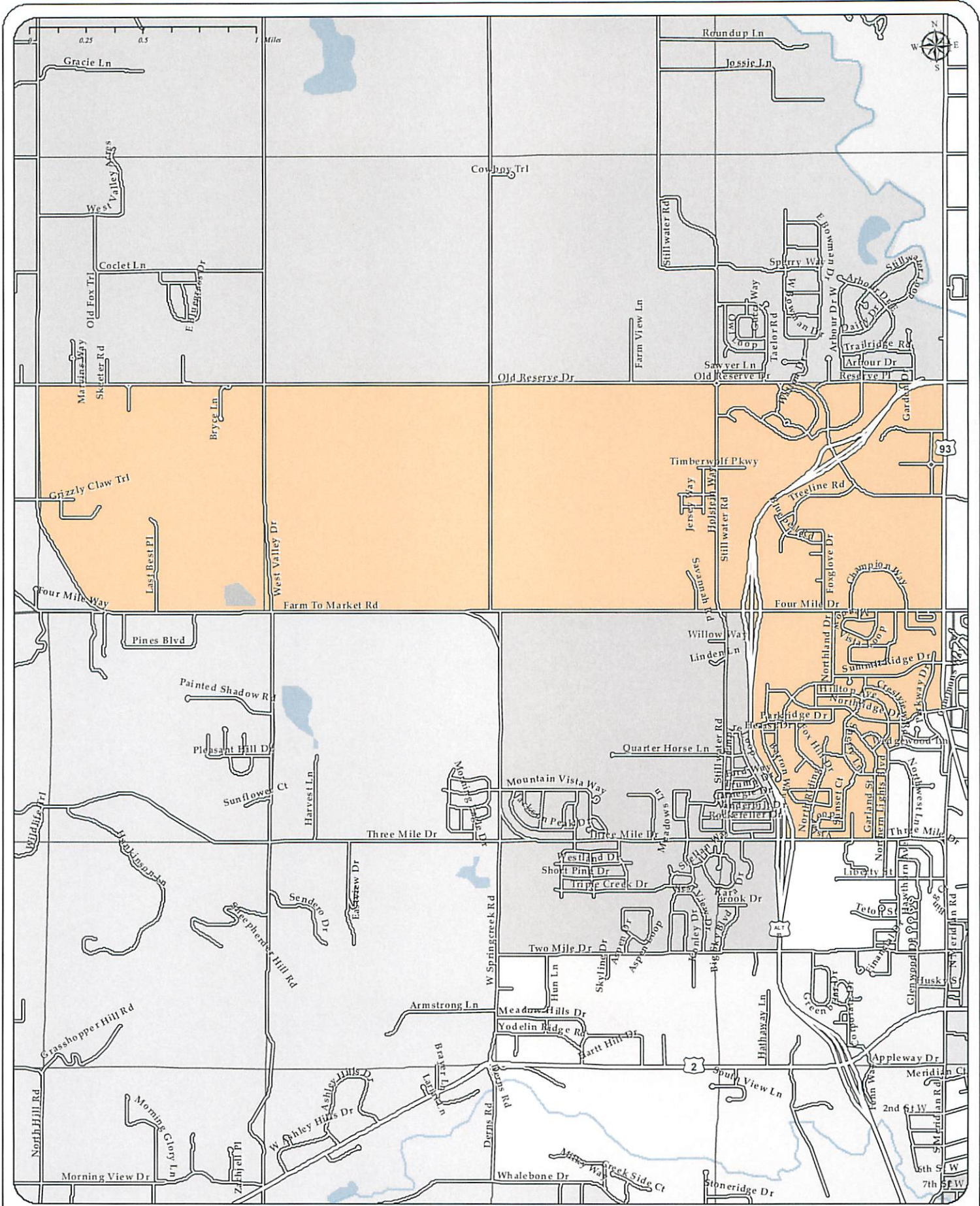


**Flathead County
GIS Department**
Map Date: 9/13/2023

Precinct 19

Flathead County, Montana

The areas depicted on these maps herein are for illustrative purposes only and do not necessarily meet mapping, surveying, or engineering standards. Deriving conclusions from this map is done at the user's assumed risk.

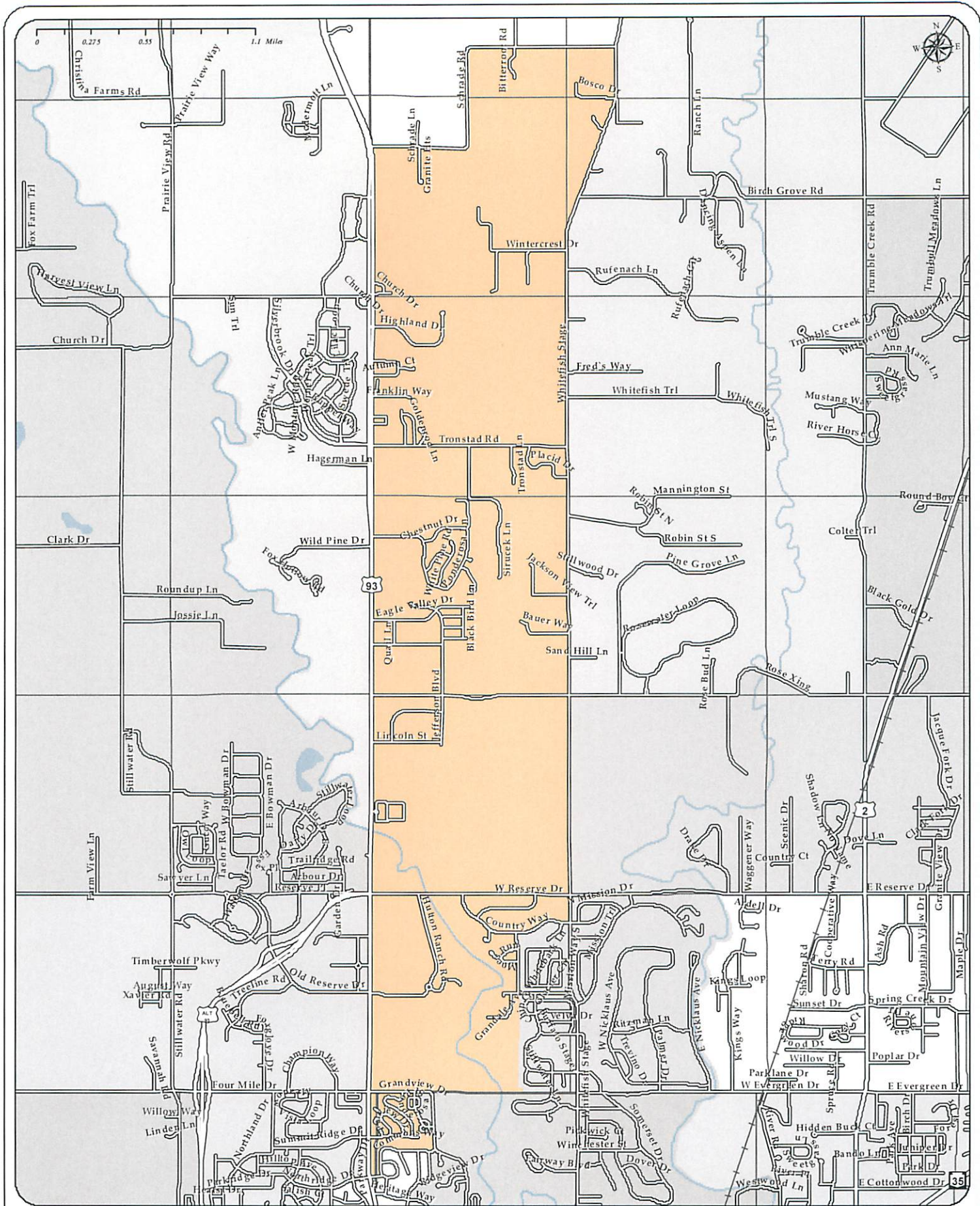


Flathead County
GIS Department
Map Date: 9/13/2023

Precinct 20

Flathead County, Montana

The areas depicted on these maps herein are for illustrative purposes only and do not necessarily meet mapping, surveying, or engineering standards. Deriving conclusions from this map is done at the user's assumed risk.



**Flathead County
GIS Department**

Map Date: 9/13/2023

Precinct 21

Flathead County, Montana

The areas depicted on these maps herein are for illustrative purposes only and do not necessarily meet mapping, surveying, or engineering standards. Deriving conclusions from this map is done at the user's assumed risk.

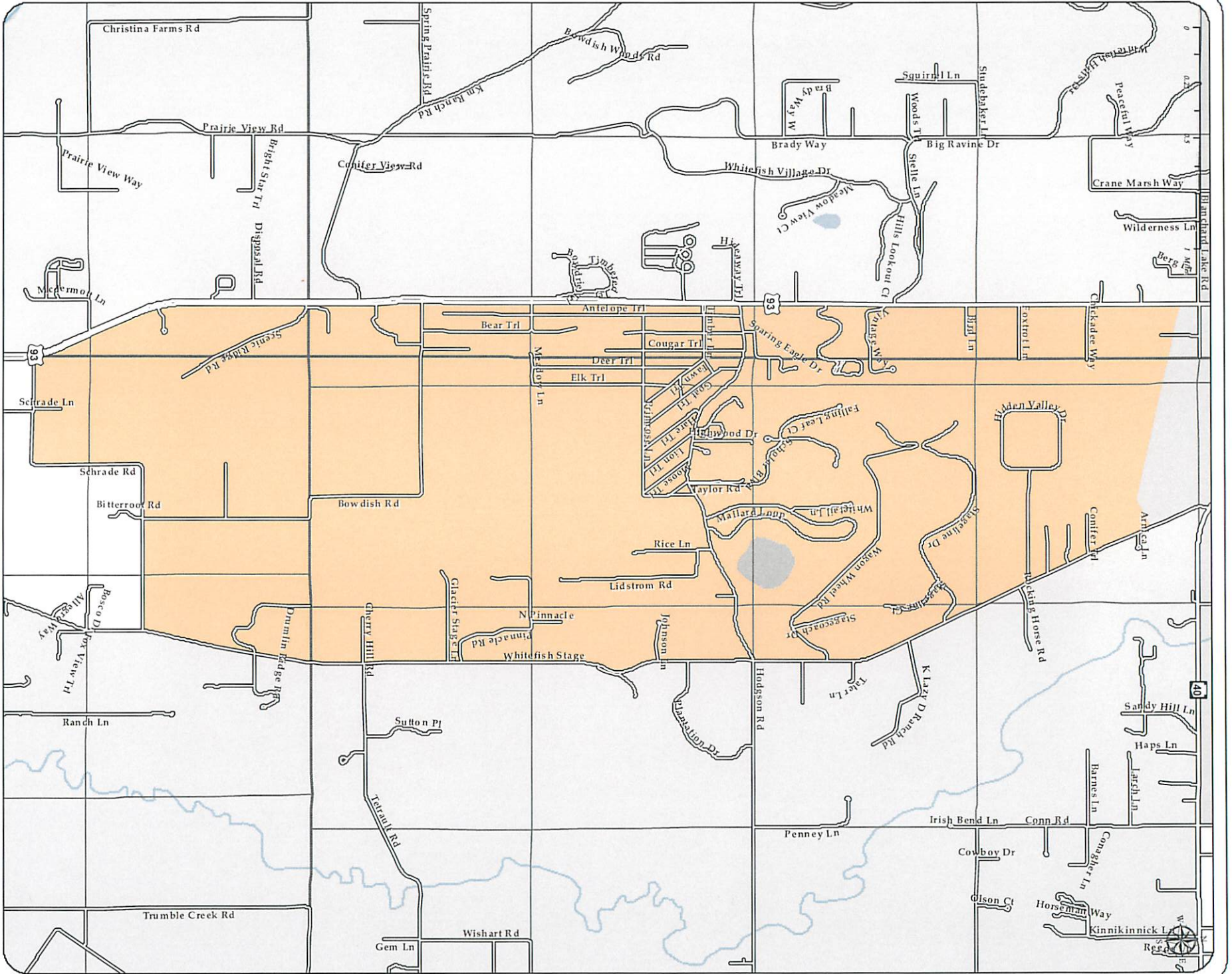


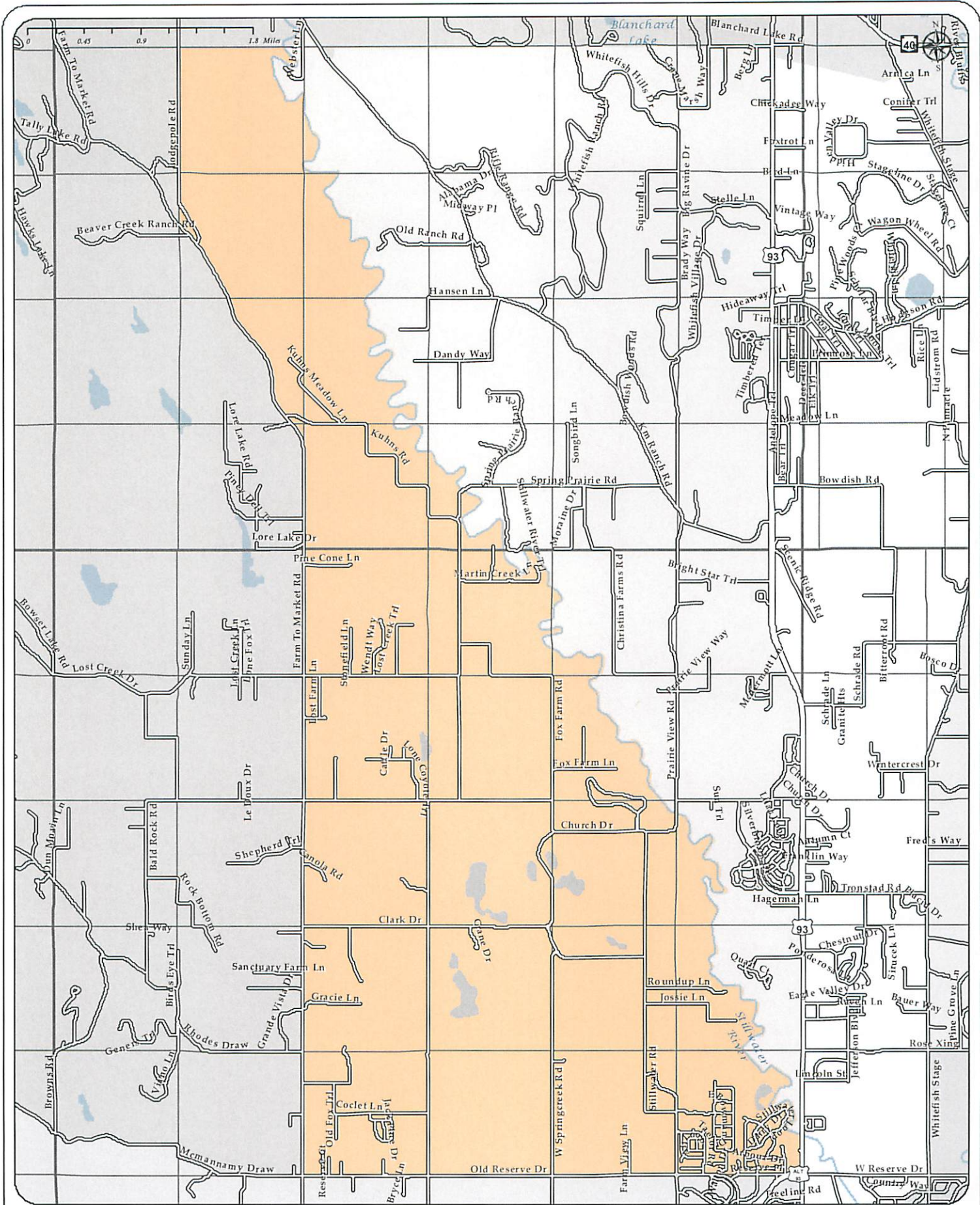
Flathead County
GIS Department
Map Date: 9/13/2023

Precinct 22

Flathead County, Montana

The areas depicted on these maps herein are for illustrative purposes only and do not necessarily meet mapping, surveying, or engineering standards. Deriving conclusions from this map is done at the user's assumed risk.



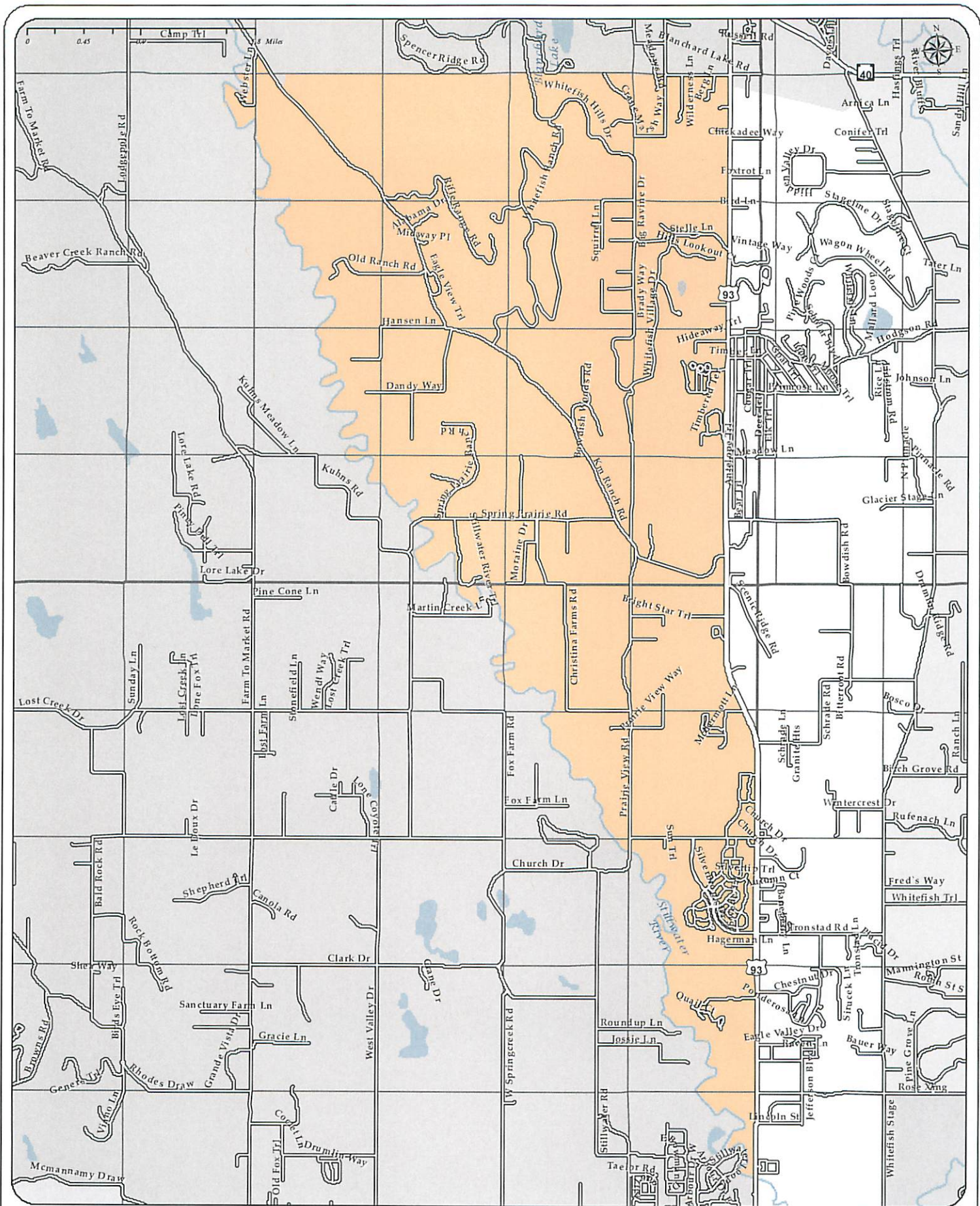


Flathead County
GIS Department
 Map Date: 9/13/2023

Precinct 23

Flathead County, Montana

The areas depicted on these maps herein are for illustrative purposes only and do not necessarily meet mapping, surveying, or engineering standards. Deriving conclusions from this map is done at the user's assumed risk.

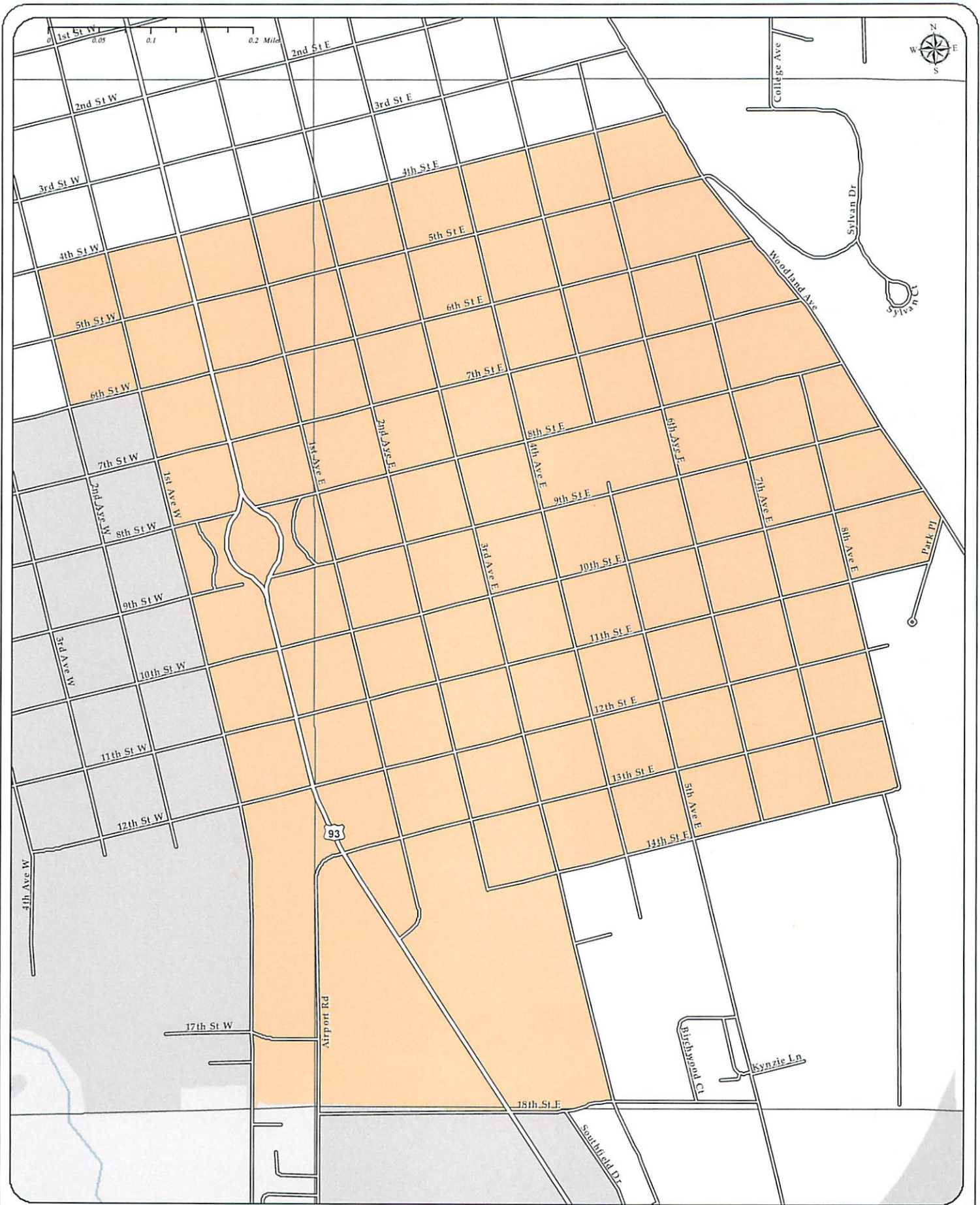


**Flathead County
GIS Department**
Map Date: 9/13/2023

Precinct 24

Flathead County, Montana

The areas depicted on these maps herein are for illustrative purposes only and do not necessarily meet mapping, surveying, or engineering standards. Deriving conclusions from this map is done at the user's assumed risk.

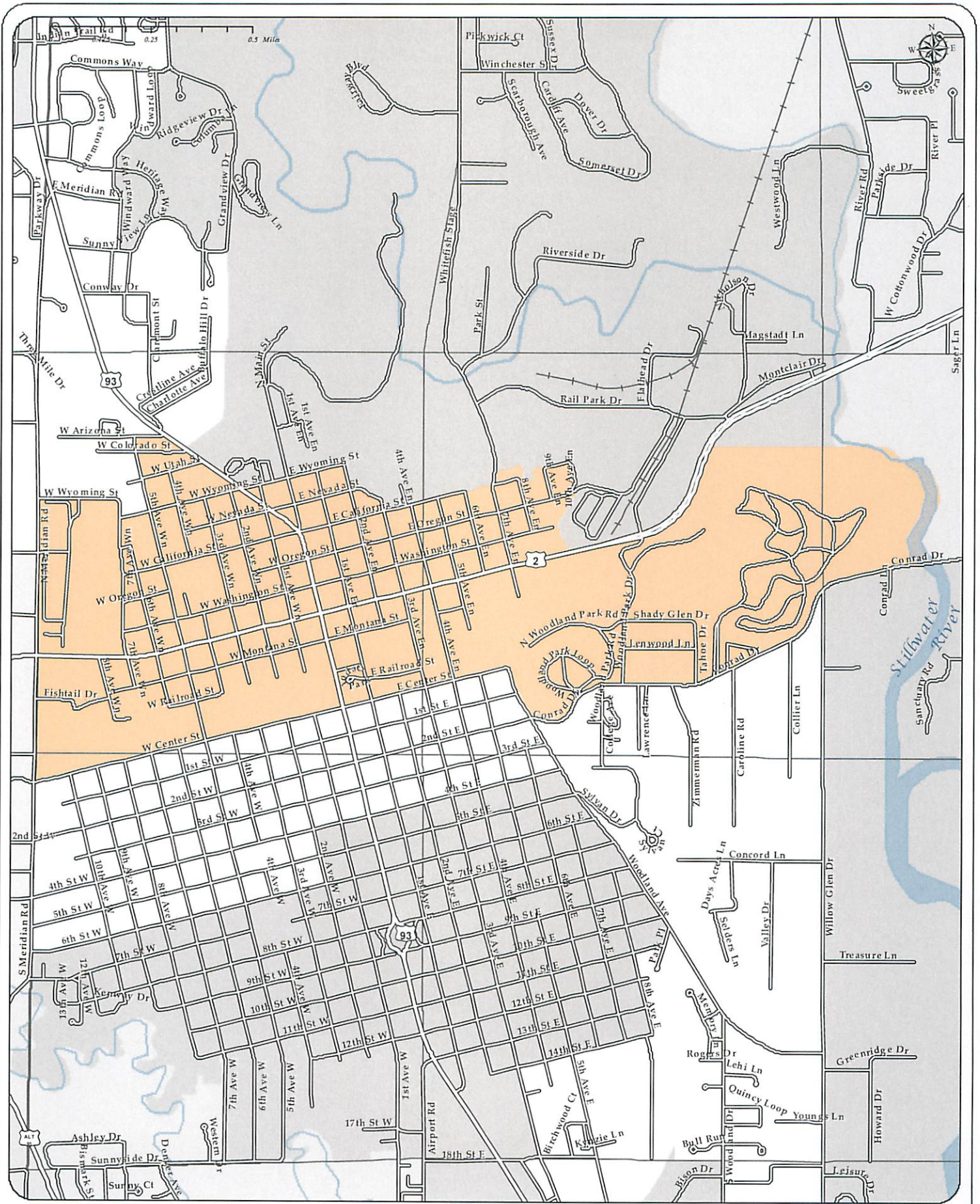


**Flathead County
GIS Department**
Map Date: 9/13/2023

Precinct 25

Flathead County, Montana

The areas depicted on these maps herein are for illustrative purposes only and do not necessarily meet mapping, surveying, or engineering standards. Deriving conclusions from this map is done at the user's assumed risk.

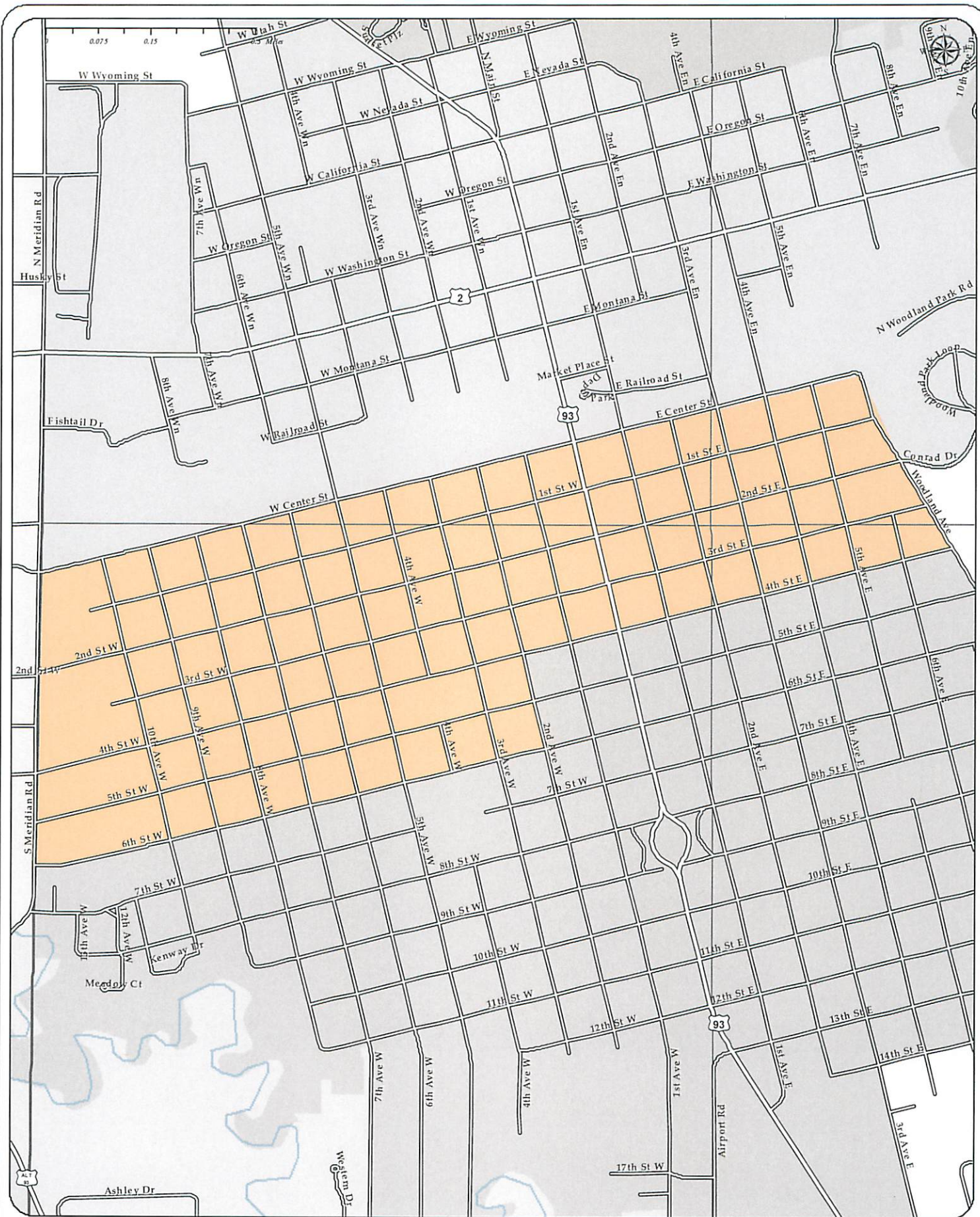


**Flathead County
GIS Department**
Map Date: 9/13/2023

Precinct 26

Flathead County, Montana

The areas depicted on these maps herein are for illustrative purposes only and do not necessarily meet mapping, surveying, or engineering standards. Deriving conclusions from this map is done at the user's assumed risk.



**Flathead County
GIS Department**
Map Date: 9/13/2023

Precinct 27

Flathead County, Montana

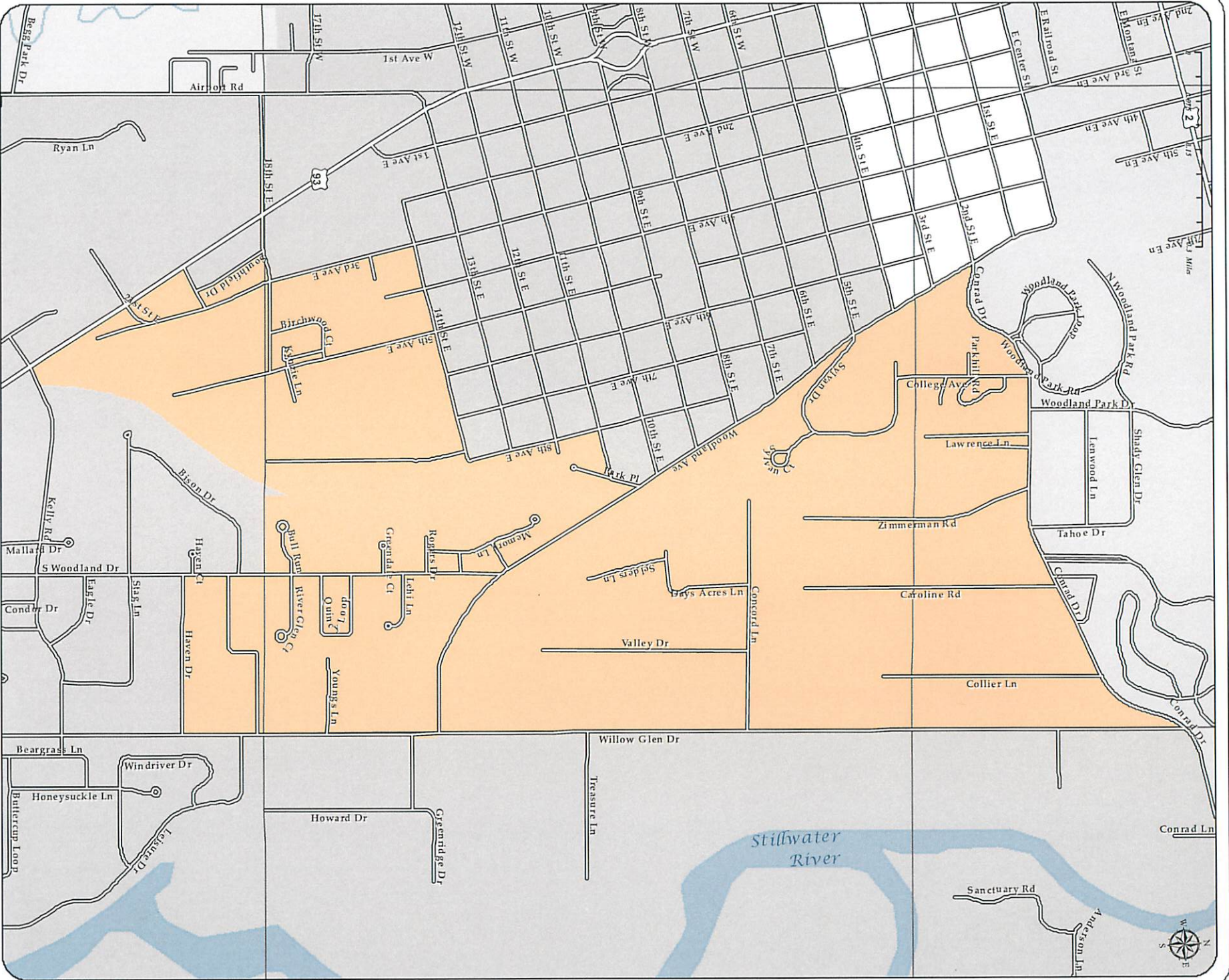
The areas depicted on these maps herein are for illustrative purposes only and do not necessarily meet mapping, surveying, or engineering standards. Deriving conclusions from this map is done at the user's assumed risk.



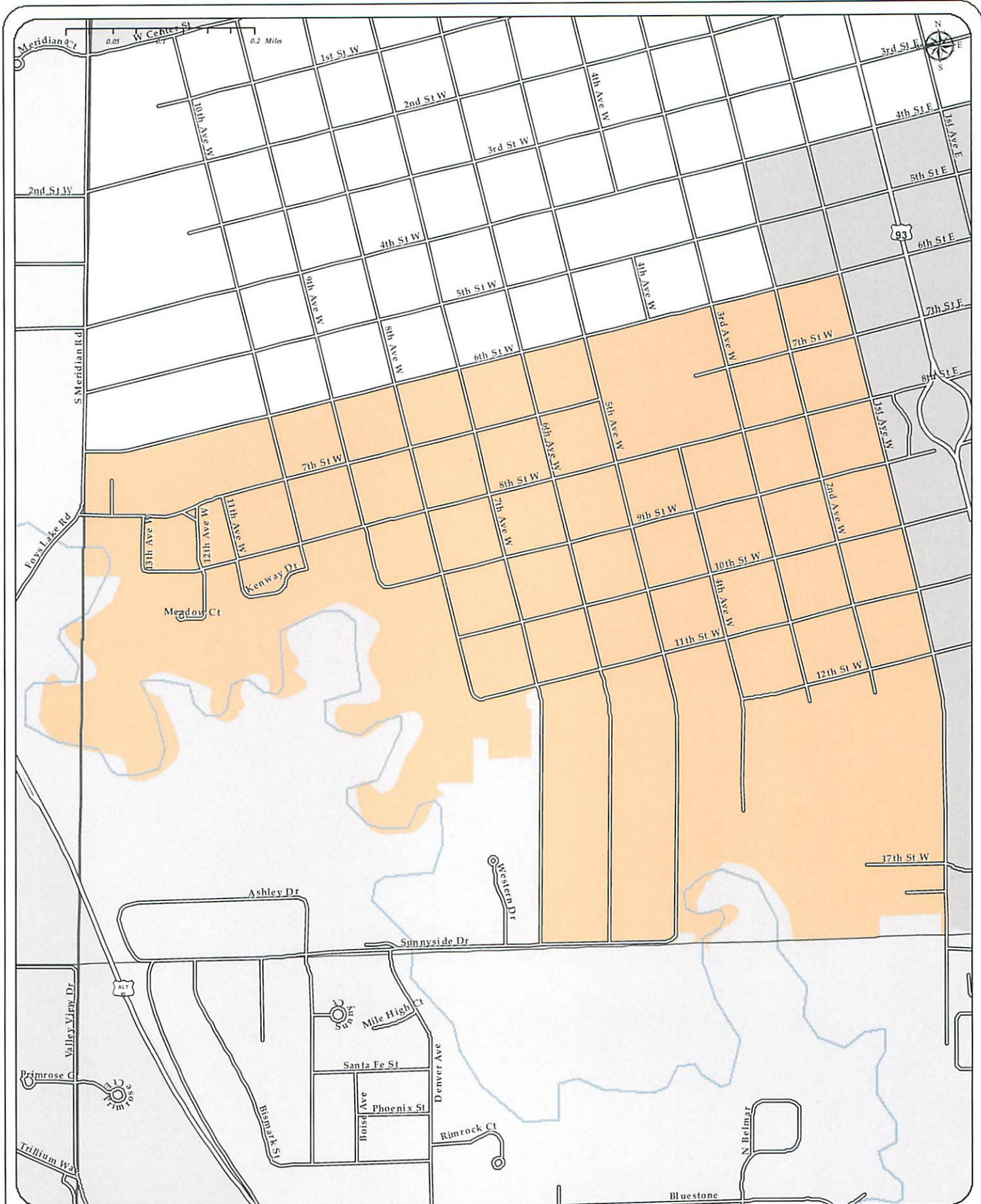
Flathead County
GIS Department
Map Date: 9/13/2023

Precinct 28

Flathead County, Montana



The areas depicted on these maps herein are for illustrative purposes only and do not necessarily meet mapping, surveying, or engineering standards. Deriving conclusions from this map is done at the user's assumed risk.



**Flathead County
GIS Department**

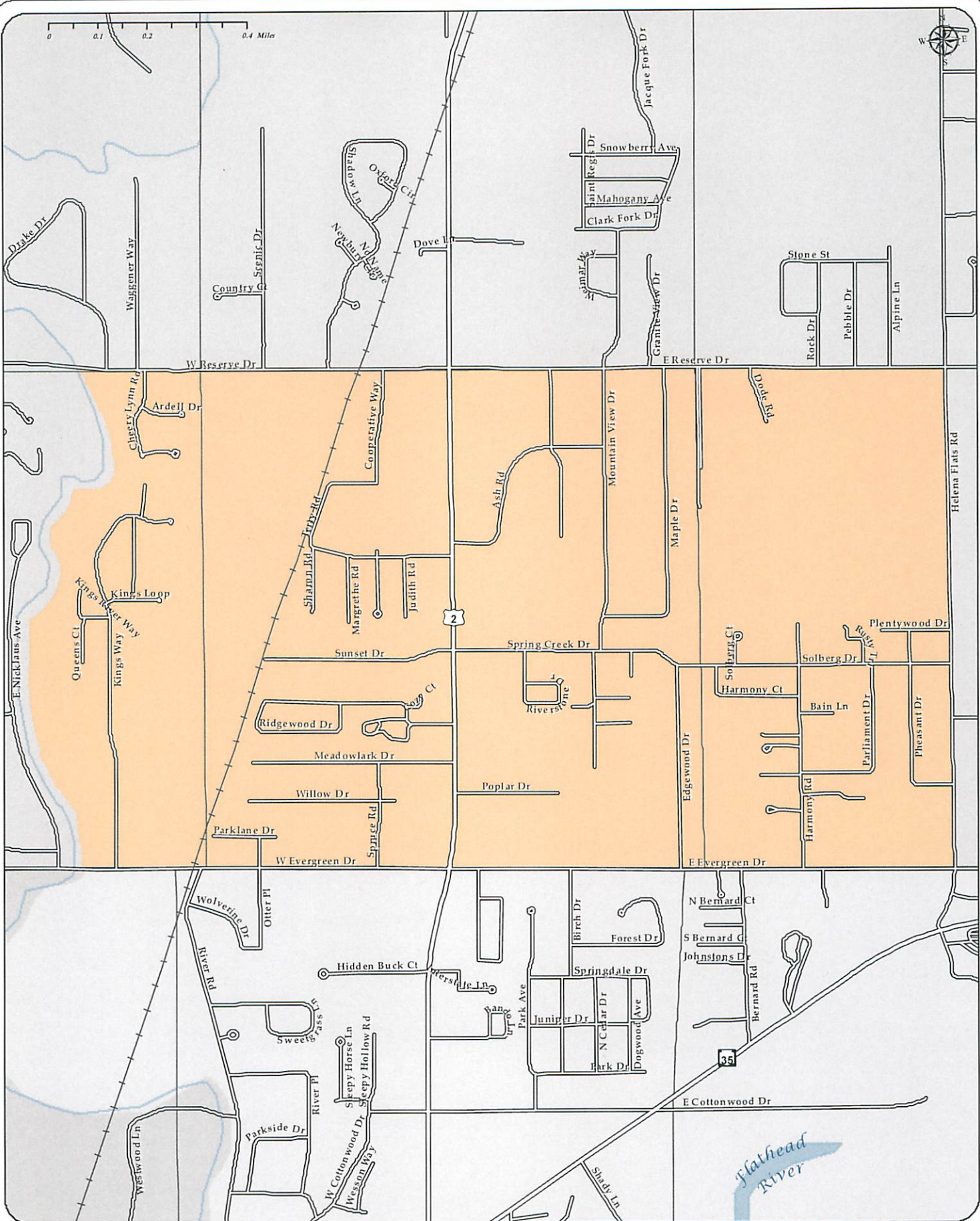
Map Date: 9/13/2023

Precinct 29

Flathead County, Montana

The areas depicted on these maps herein are for illustrative purposes only and do not necessarily meet mapping, surveying, or engineering standards. Deriving conclusions from this map is done at the user's assumed risk.

0 0.1 0.2 0.4 Miles



Flathead County
GIS Department

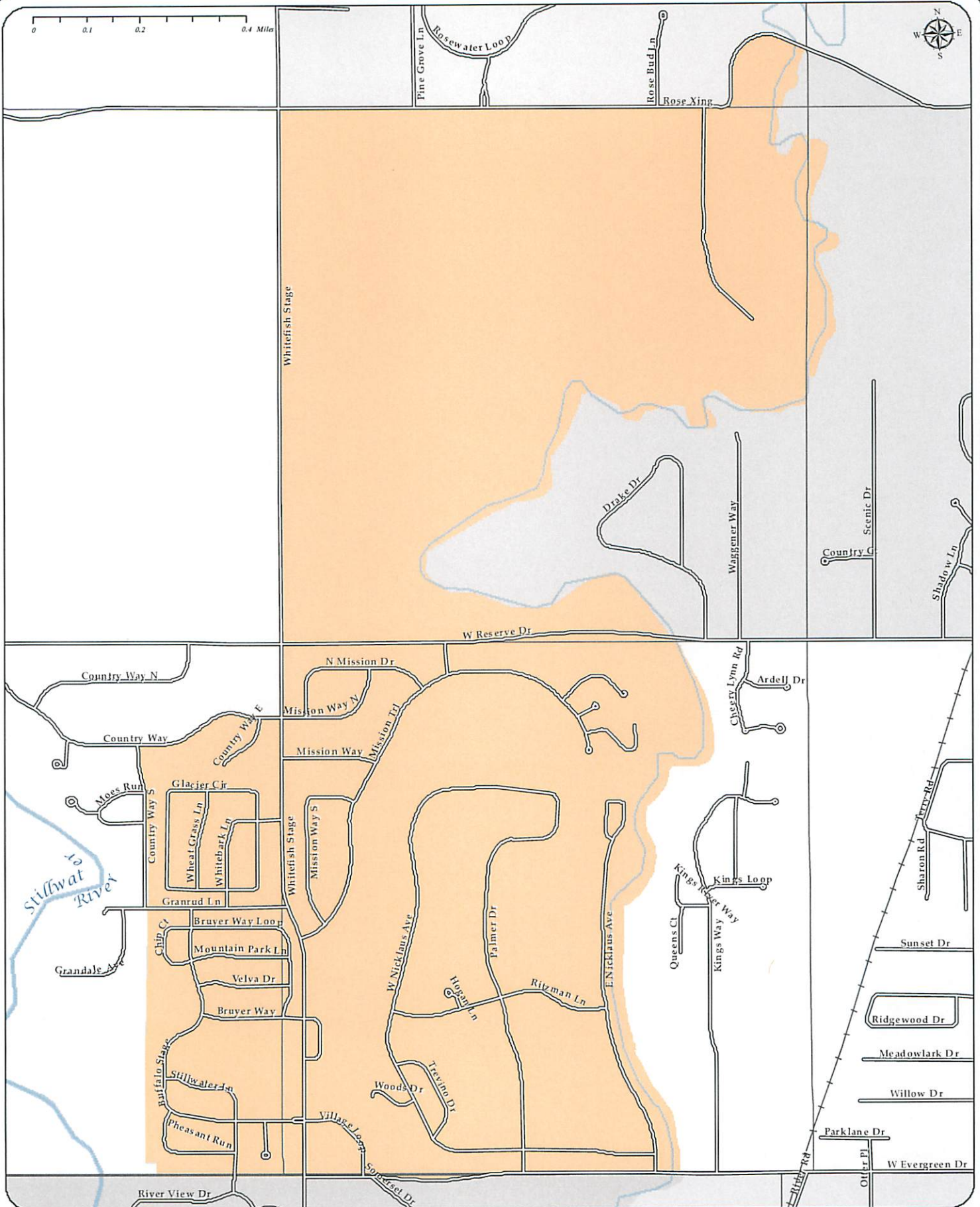
Map Date: 9/13/2023

Precinct 30

Flathead County, Montana

The areas depicted on these maps herein are for illustrative purposes only and do not necessarily meet mapping, surveying, or engineering standards. Deriving conclusions from this map is done at the user's assumed risk.

0 0.1 0.2 0.4 Miles



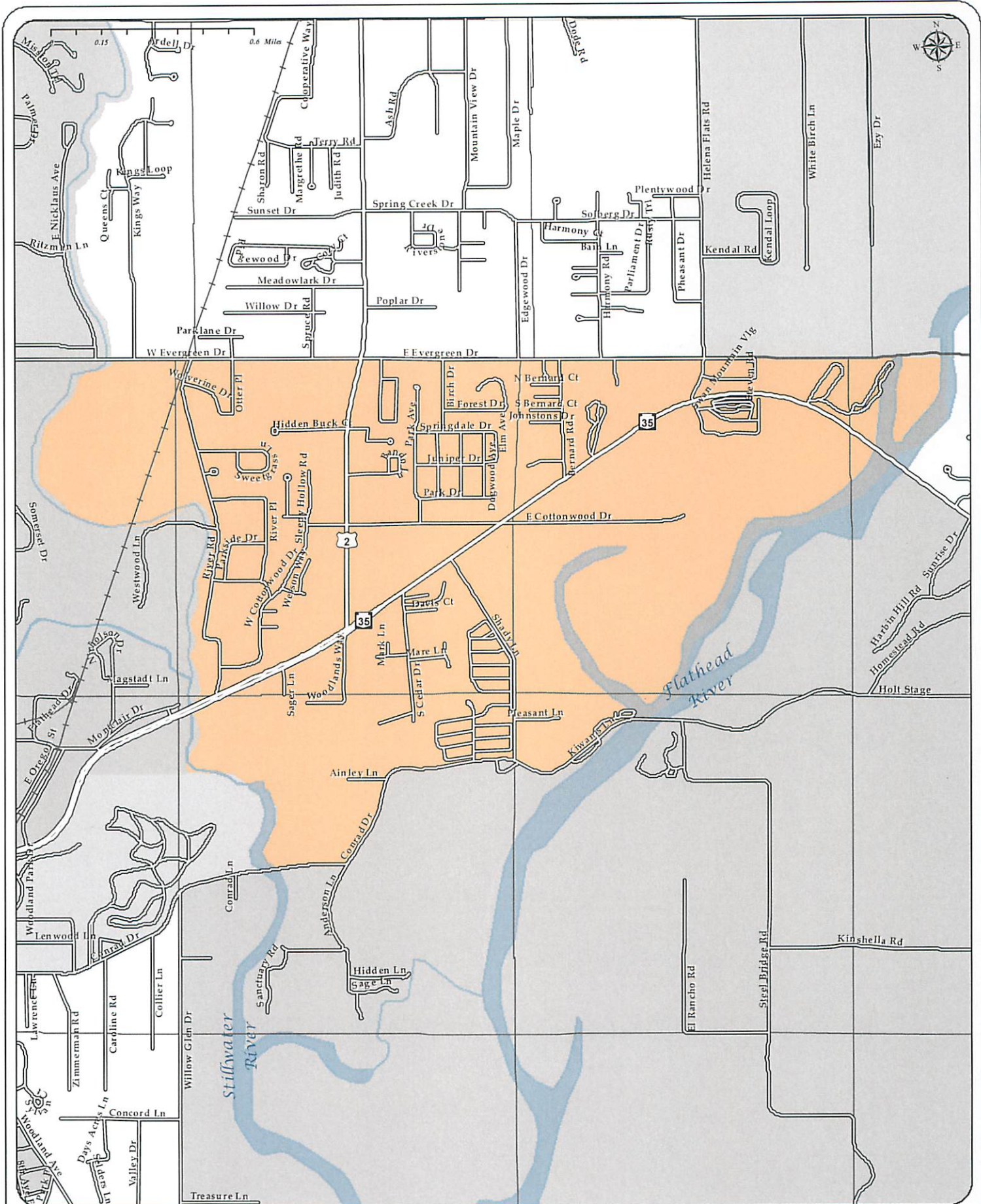
**Flathead County
GIS Department**

Map Date: 9/13/2023

Precinct 31

Flathead County, Montana

The areas depicted on these maps herein are for illustrative purposes only and do not necessarily meet mapping, surveying, or engineering standards. Deriving conclusions from this map is done at the user's assumed risk.



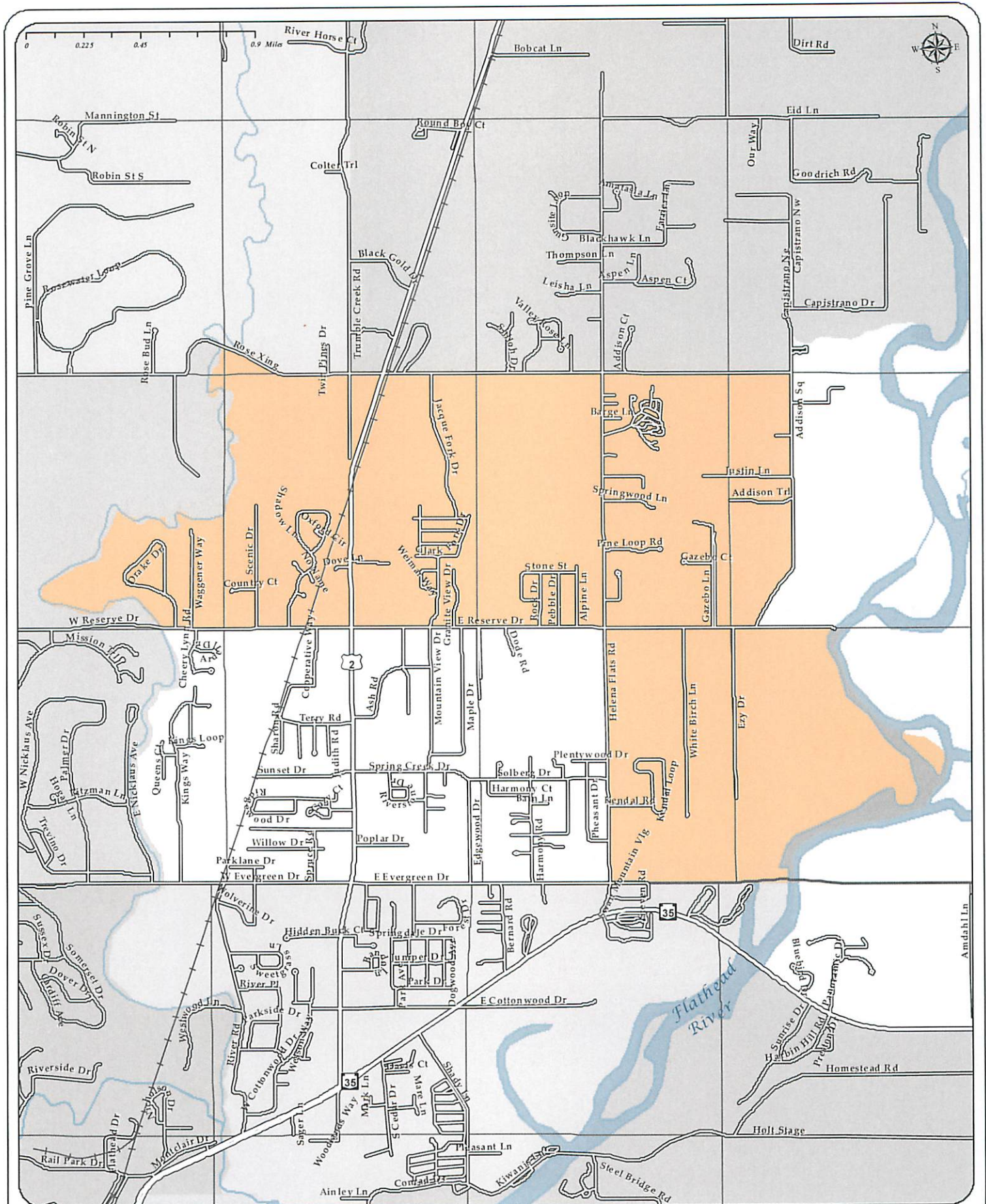
**Flathead County
GIS Department**

Map Date: 9/13/2023

Precinct 32

Flathead County, Montana

The areas depicted on these maps herein are for illustrative purposes only and do not necessarily meet mapping, surveying, or engineering standards. Deriving conclusions from this map is done at the user's assumed risk.



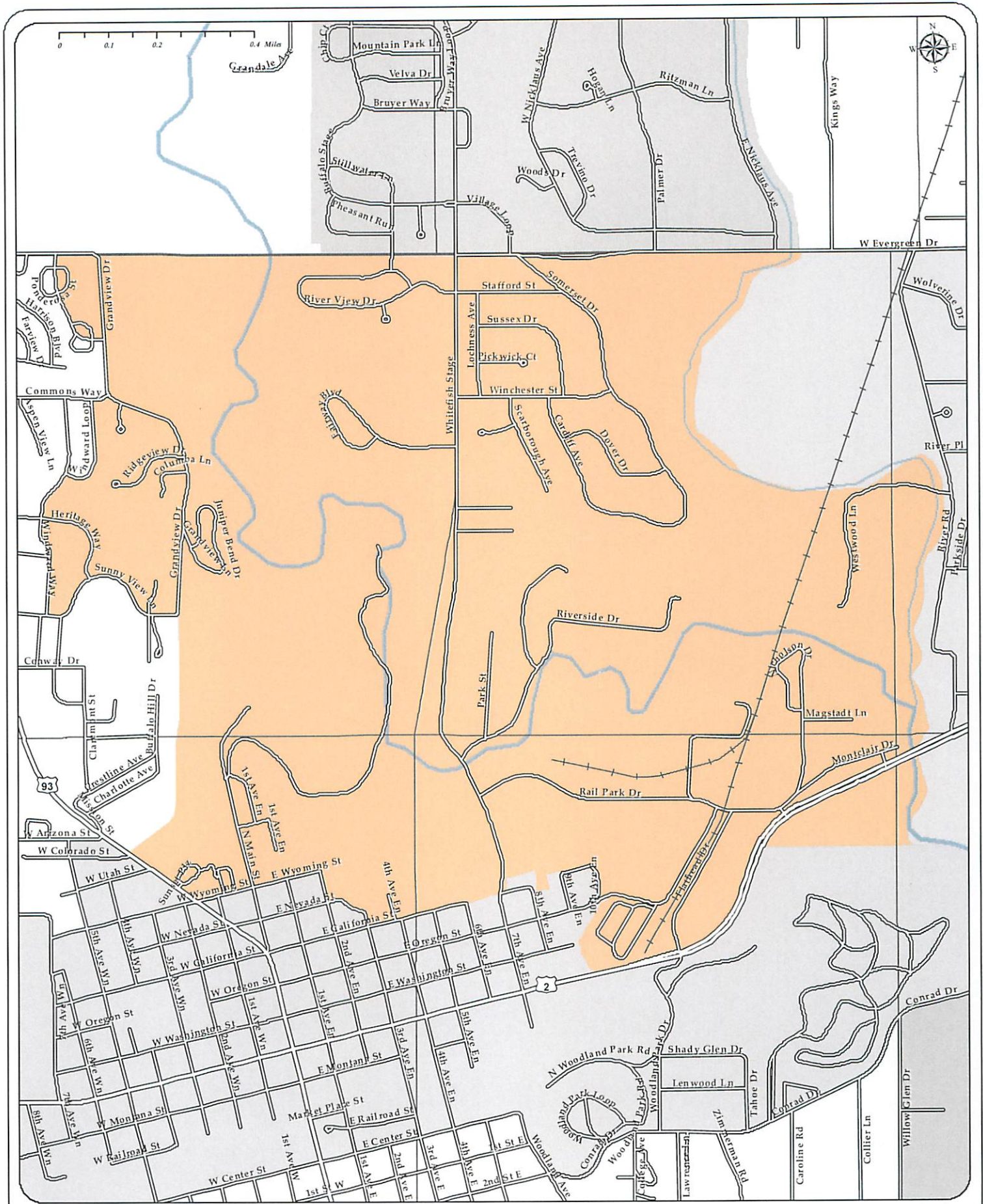
**Flathead County
GIS Department**

Map Date: 9/13/2023

Precinct 33

Flathead County, Montana

The areas depicted on these maps herein are for illustrative purposes only and do not necessarily meet mapping, surveying, or engineering standards. Deriving conclusions from this map is done at the user's assumed risk.

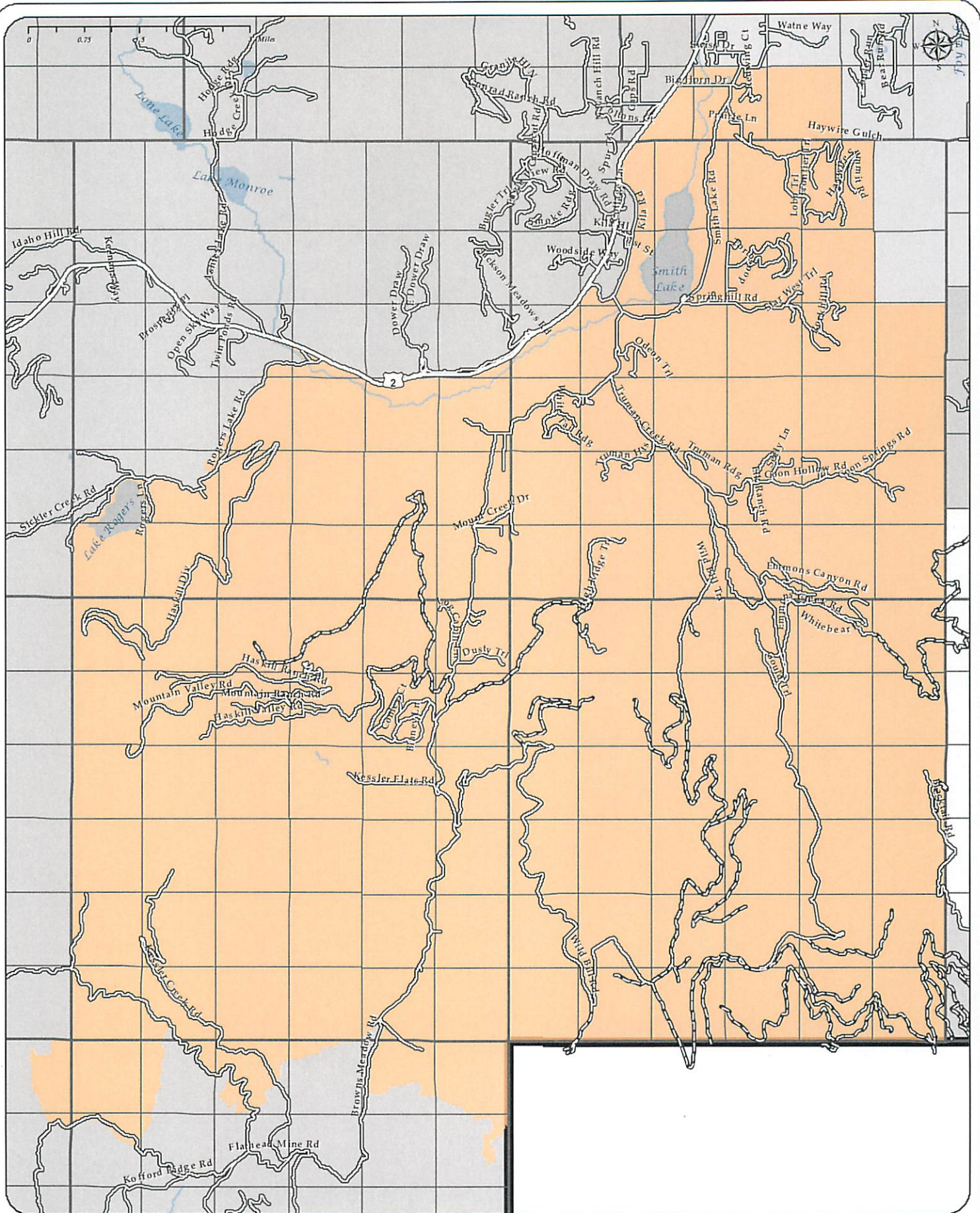


Flathead County
GIS Department
 Map Date: 9/13/2023

Precinct 34

Flathead County, Montana

The areas depicted on these maps herein are for illustrative purposes only and do not necessarily meet mapping, surveying, or engineering standards. Deriving conclusions from this map is done at the user's assumed risk.



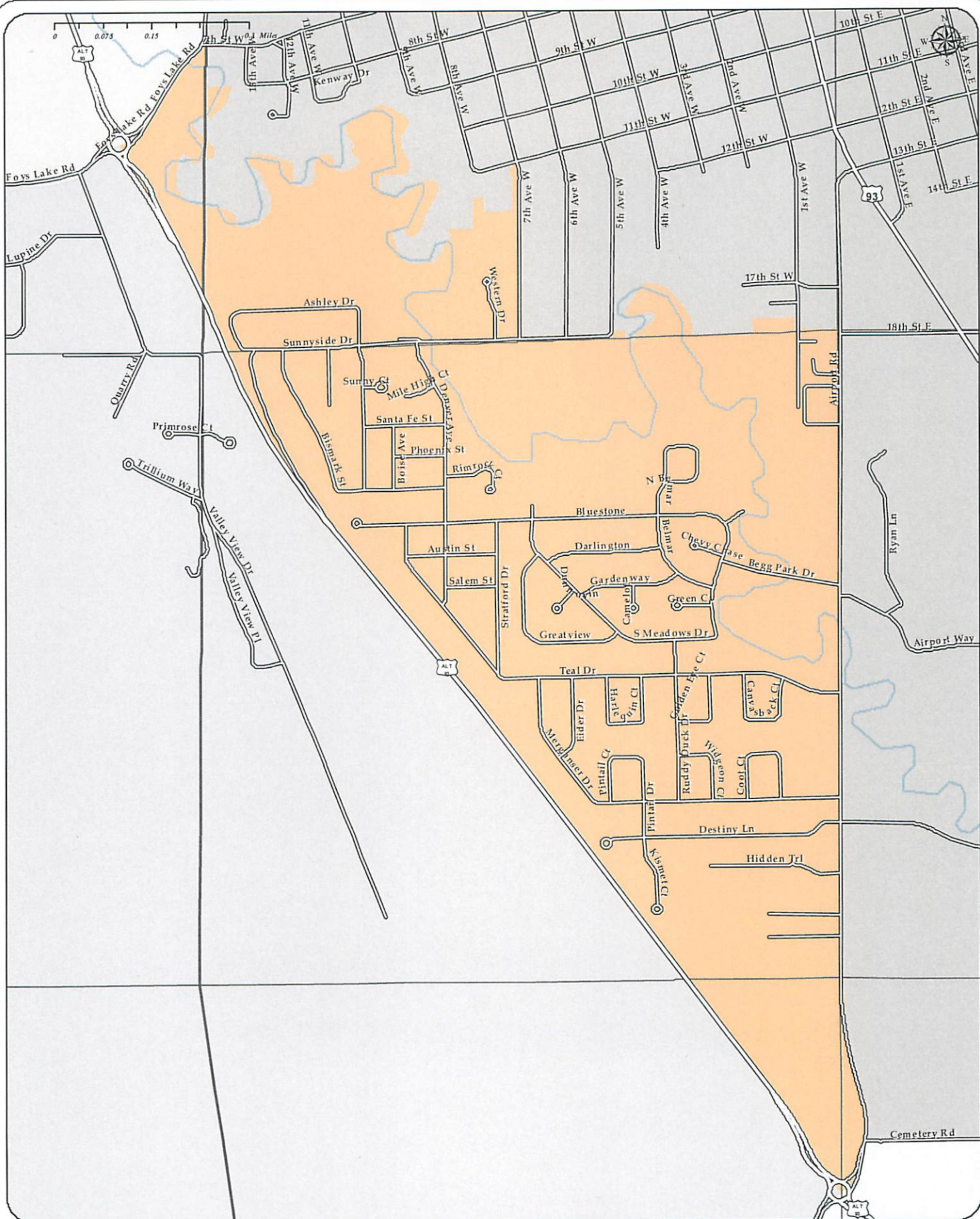
**Flathead County
GIS Department**

Map Date: 9/13/2023

Precinct 35

Flathead County, Montana

The areas depicted on these maps herein are for illustrative purposes only and do not necessarily meet mapping, surveying, or engineering standards. Deriving conclusions from this map is done at the user's assumed risk.

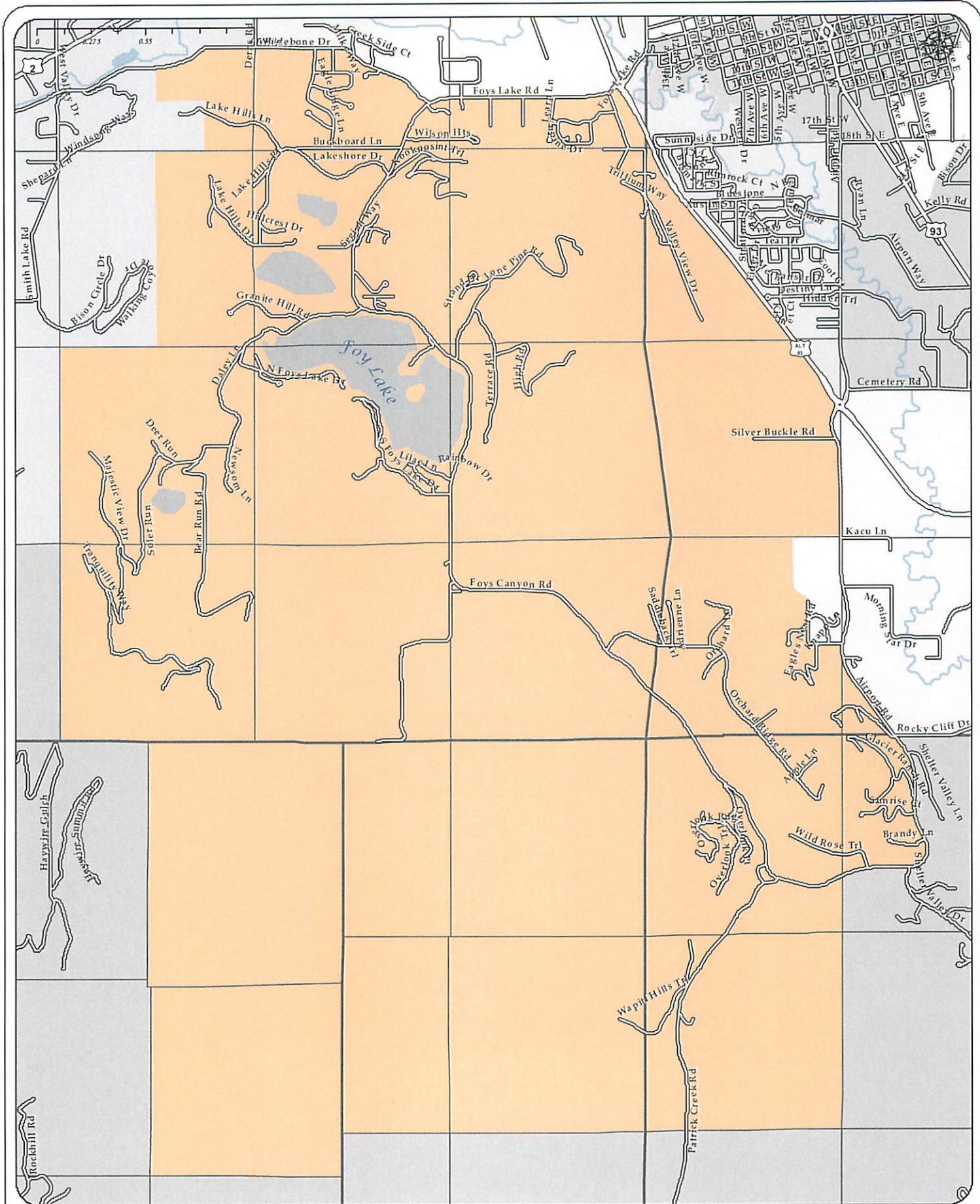


Flathead County
GIS Department
 Map Date: 9/13/2023

Precinct 36

Flathead County, Montana

The areas depicted on these maps herein are for illustrative purposes only and do not necessarily meet mapping, surveying, or engineering standards. Deriving conclusions from this map is done at the user's assumed risk.



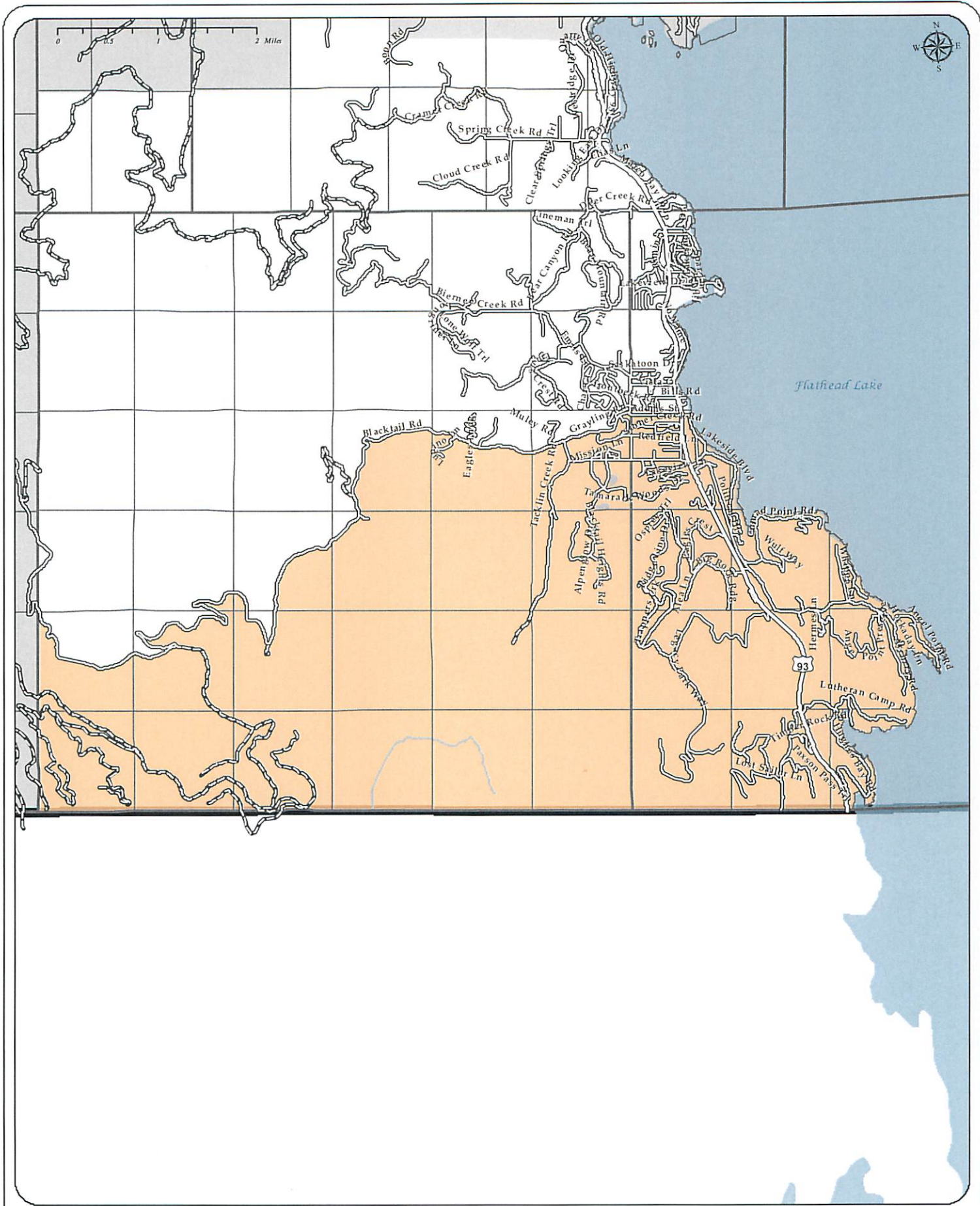
**Flathead County
GIS Department**

Map Date: 9/13/2023

Precinct 37

Flathead County, Montana

The areas depicted on these maps herein are for illustrative purposes only and do not necessarily meet mapping, surveying, or engineering standards. Deriving conclusions from this map is done at the user's assumed risk.

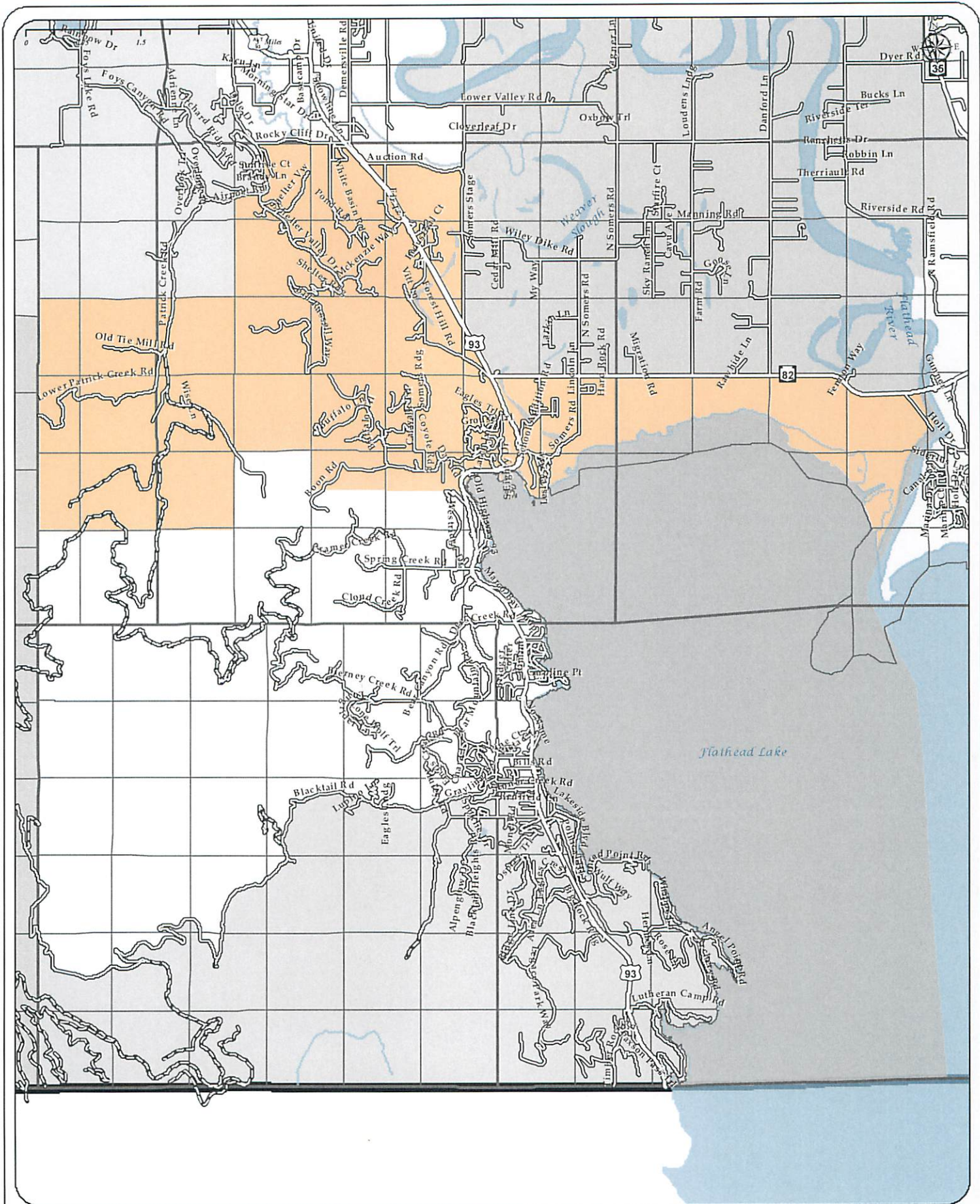


Flathead County
GIS Department
 Map Date: 9/13/2023

Precinct 38

Flathead County, Montana

The areas depicted on these maps herein are for illustrative purposes only and do not necessarily meet mapping, surveying, or engineering standards. Deriving conclusions from this map is done at the user's assumed risk.

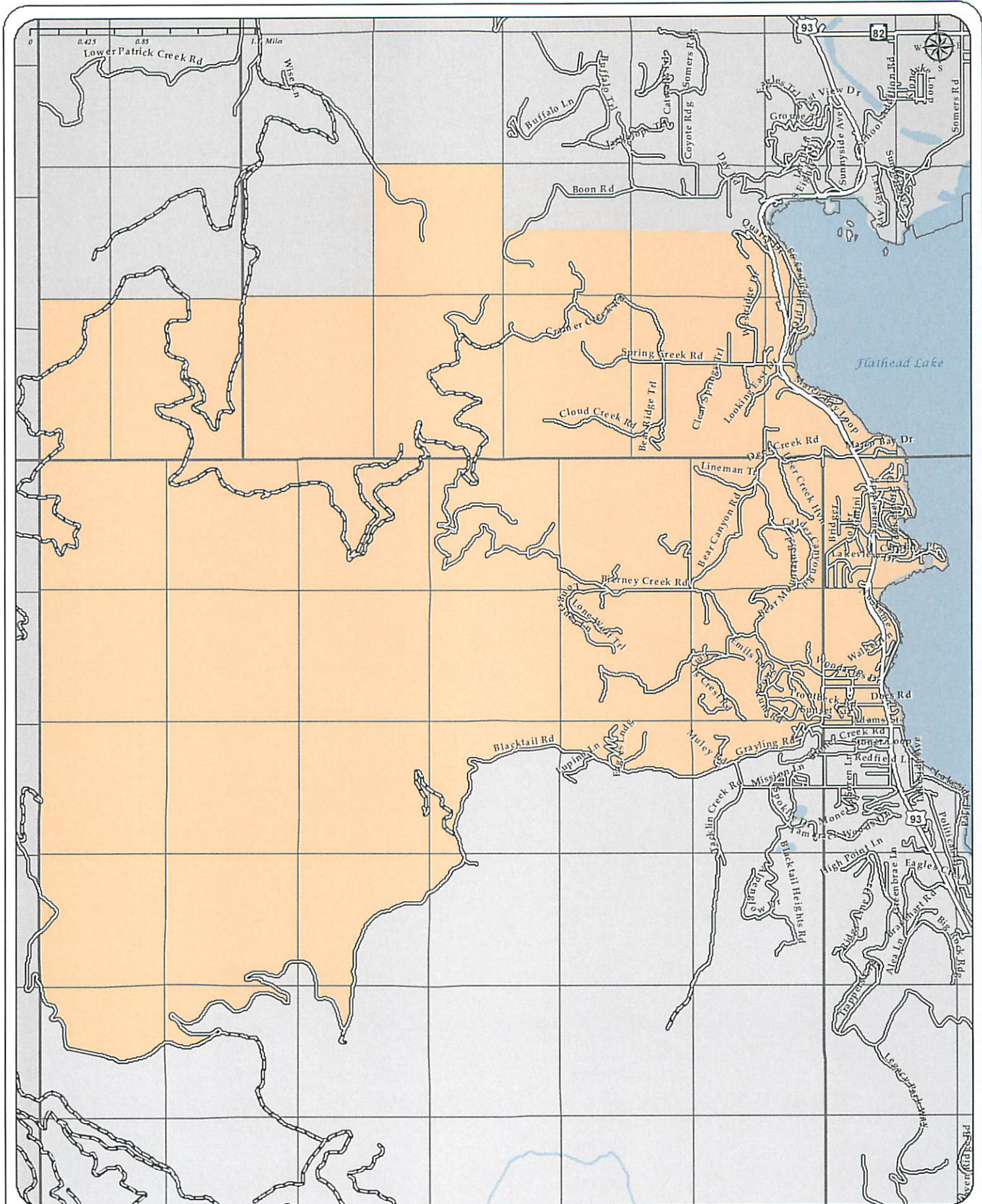


**Flathead County
GIS Department**
Map Date: 9/13/2023

Precinct 39

Flathead County, Montana

The areas depicted on these maps herein are for illustrative purposes only and do not necessarily meet mapping, surveying, or engineering standards. Deriving conclusions from this map is done at the user's assumed risk.

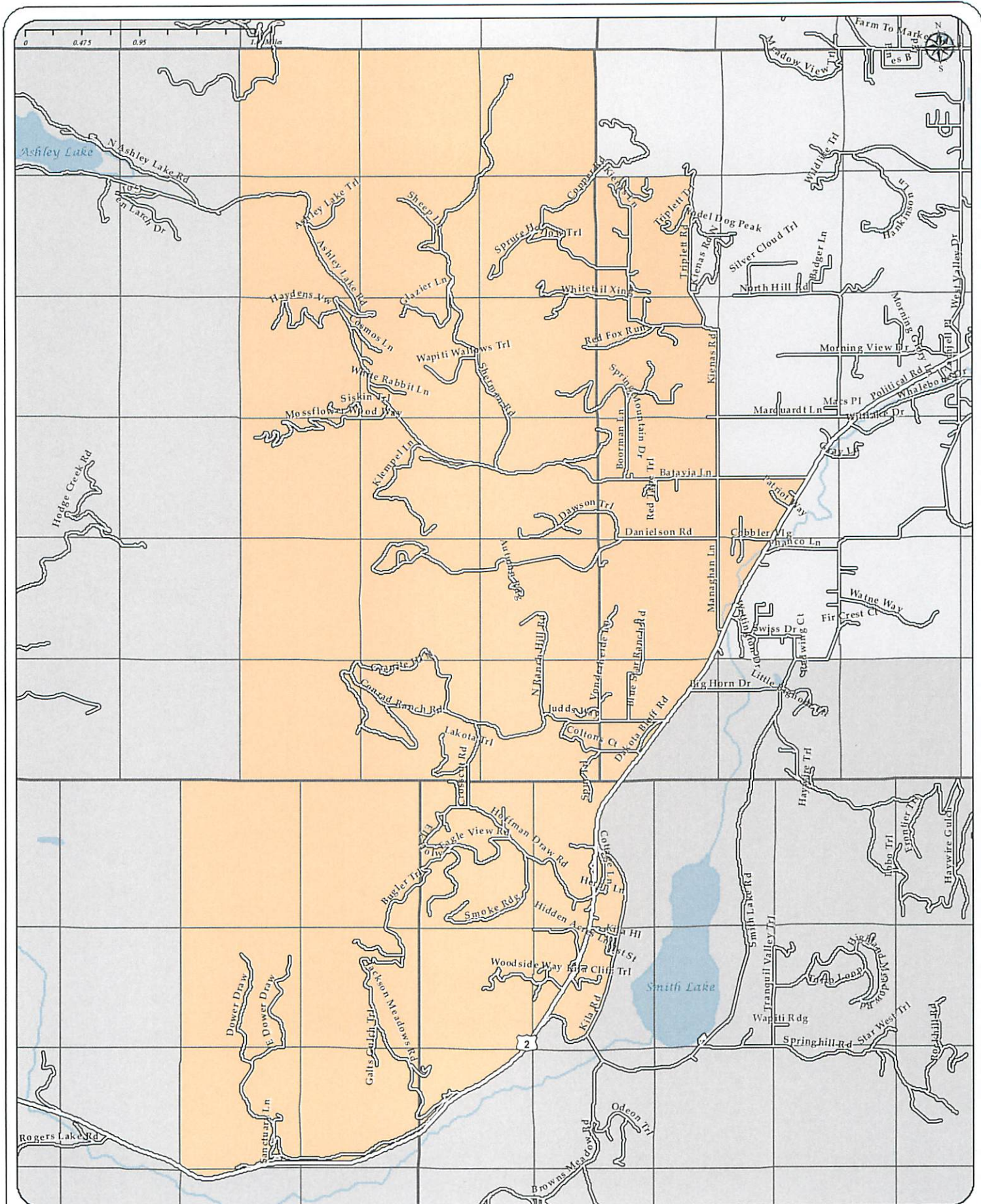


Flathead County
GIS Department
 Map Date: 9/13/2023

Precinct 40

Flathead County, Montana

The areas depicted on these maps herein are for illustrative purposes only and do not necessarily meet mapping, surveying, or engineering standards. Deriving conclusions from this map is done at the user's assumed risk.



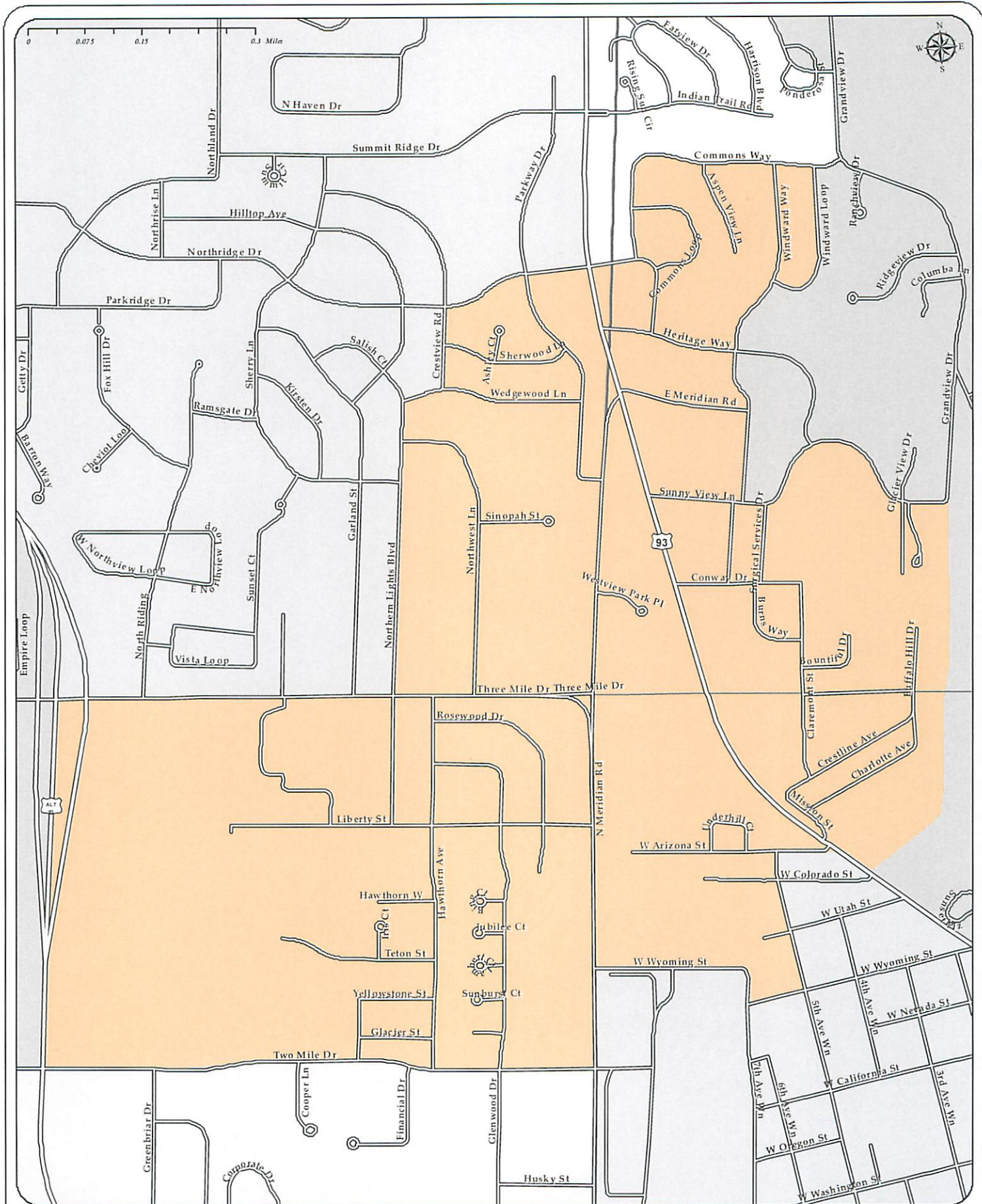
**Flathead County
GIS Department**

Map Date: 9/13/2023

Precinct 41

Flathead County, Montana

The areas depicted on these maps herein are for illustrative purposes only and do not necessarily meet mapping, surveying, or engineering standards. Deriving conclusions from this map is done at the user's assumed risk.



**Flathead County
GIS Department**

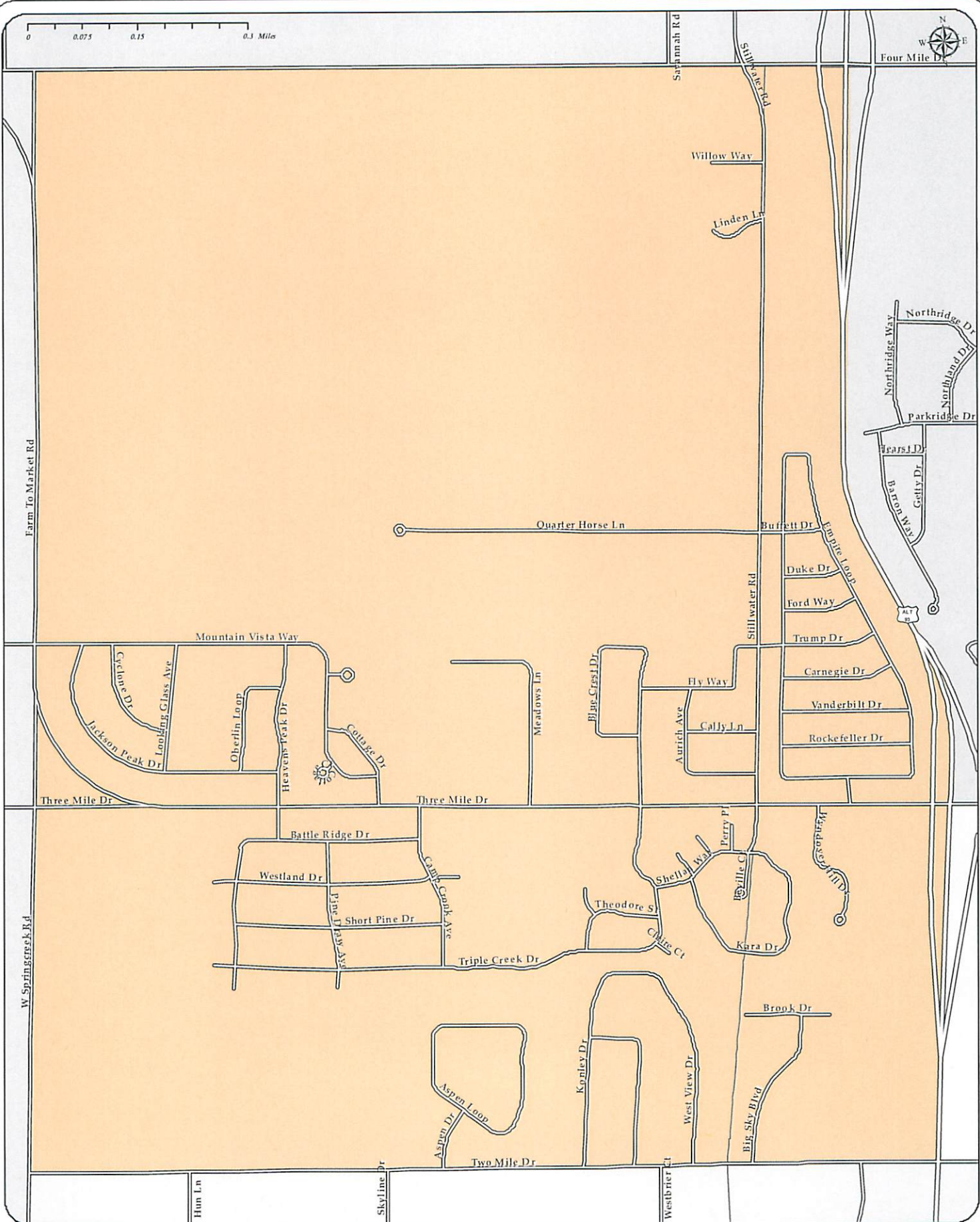
Map Date: 9/13/2023

Precinct 42

Flathead County, Montana

The areas depicted on these maps herein are for illustrative purposes only and do not necessarily meet mapping, surveying, or engineering standards. Deriving conclusions from this map is done at the user's assumed risk.

0 0.075 0.15 0.3 Miles

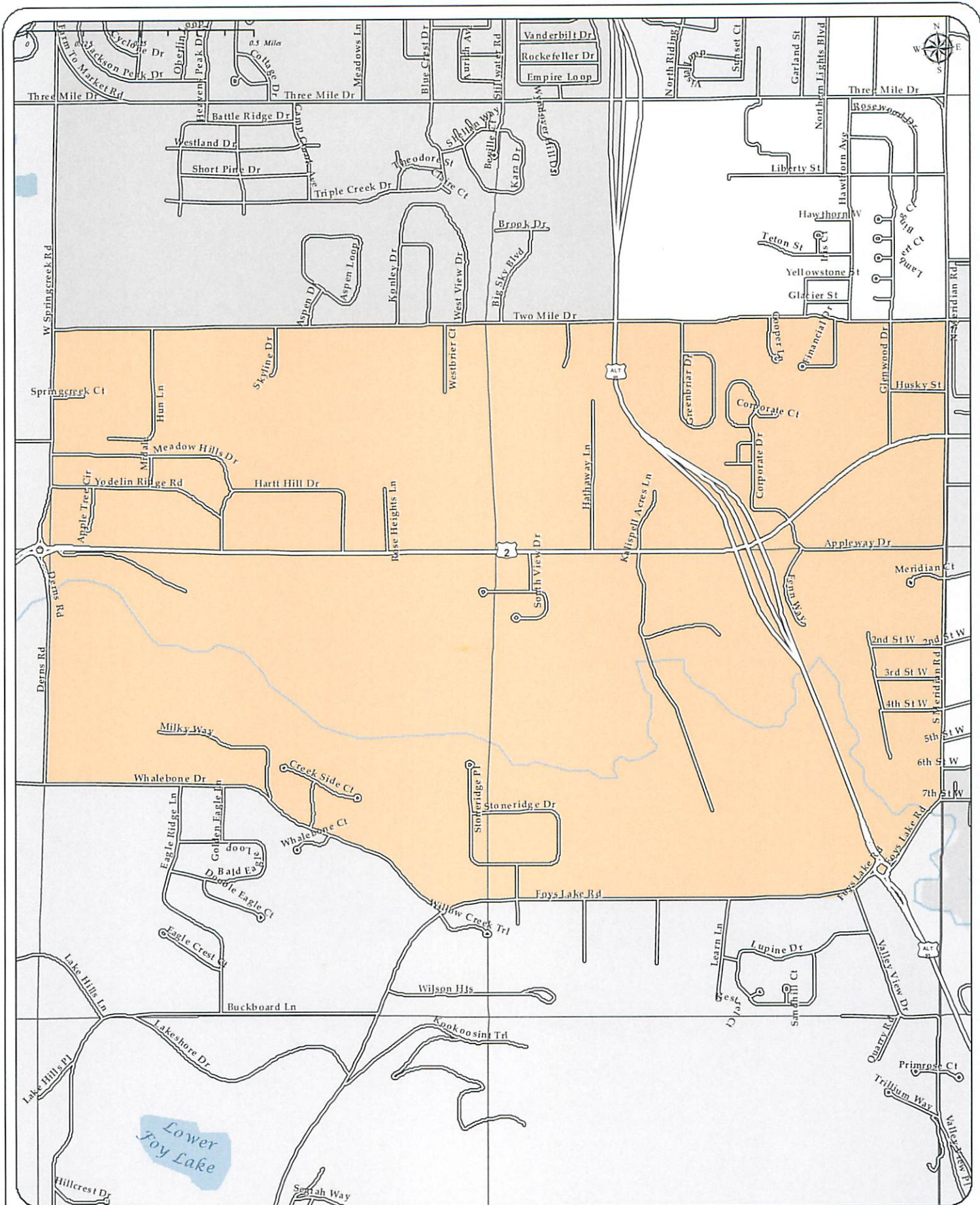


Flathead County
GIS Department
Map Date: 9/13/2023

Precinct 43

Flathead County, Montana

The areas depicted on these maps herein are for illustrative purposes only and do not necessarily meet mapping, surveying, or engineering standards. Deriving conclusions from this map is done at the user's assumed risk.



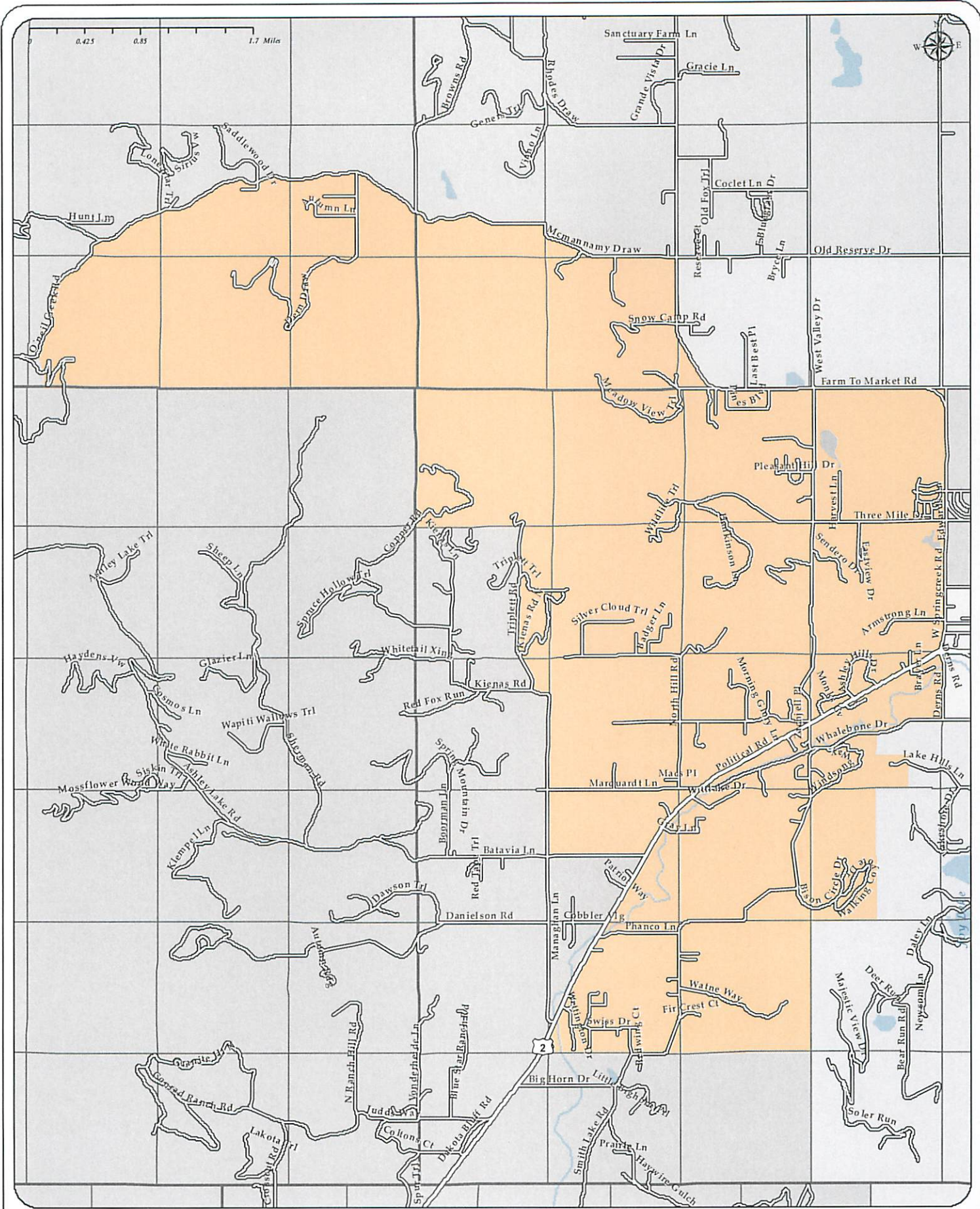
**Flathead County
GIS Department**

Map Date: 9/13/2023

Precinct 44

Flathead County, Montana

The areas depicted on these maps herein are for illustrative purposes only and do not necessarily meet mapping, surveying, or engineering standards. Deriving conclusions from this map is done at the user's assumed risk.

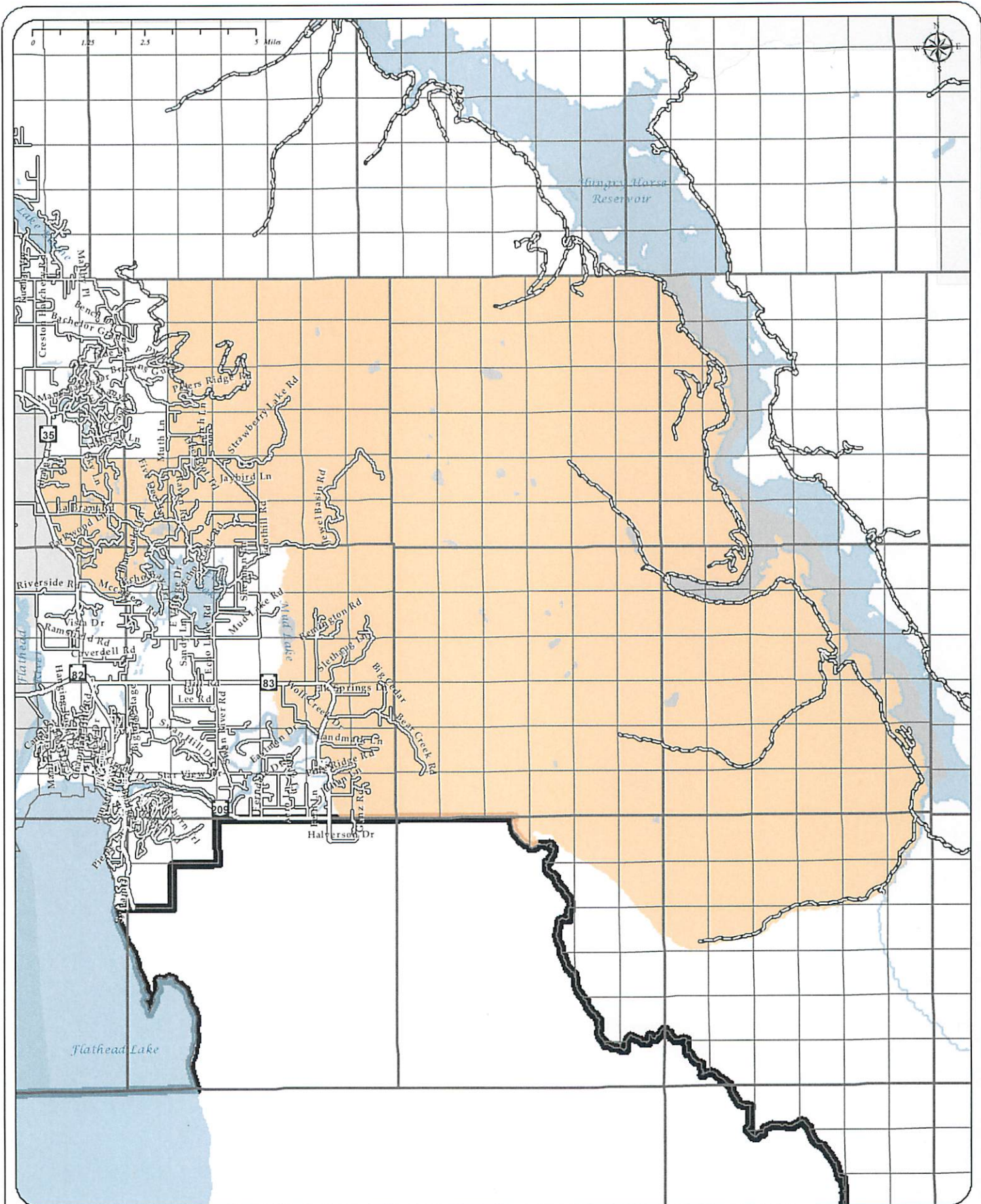


**Flathead County
GIS Department**
Map Date: 9/13/2023

Precinct 45

Flathead County, Montana

The areas depicted on these maps herein are for illustrative purposes only and do not necessarily meet mapping, surveying, or engineering standards. Deriving conclusions from this map is done at the user's assumed risk.



**Flathead County
GIS Department**

Map Date: 9/13/2023

Precinct 46

Flathead County, Montana

The areas depicted on these maps herein are for illustrative purposes only and do not necessarily meet mapping, surveying, or engineering standards. Deriving conclusions from this map is done at the user's assumed risk.

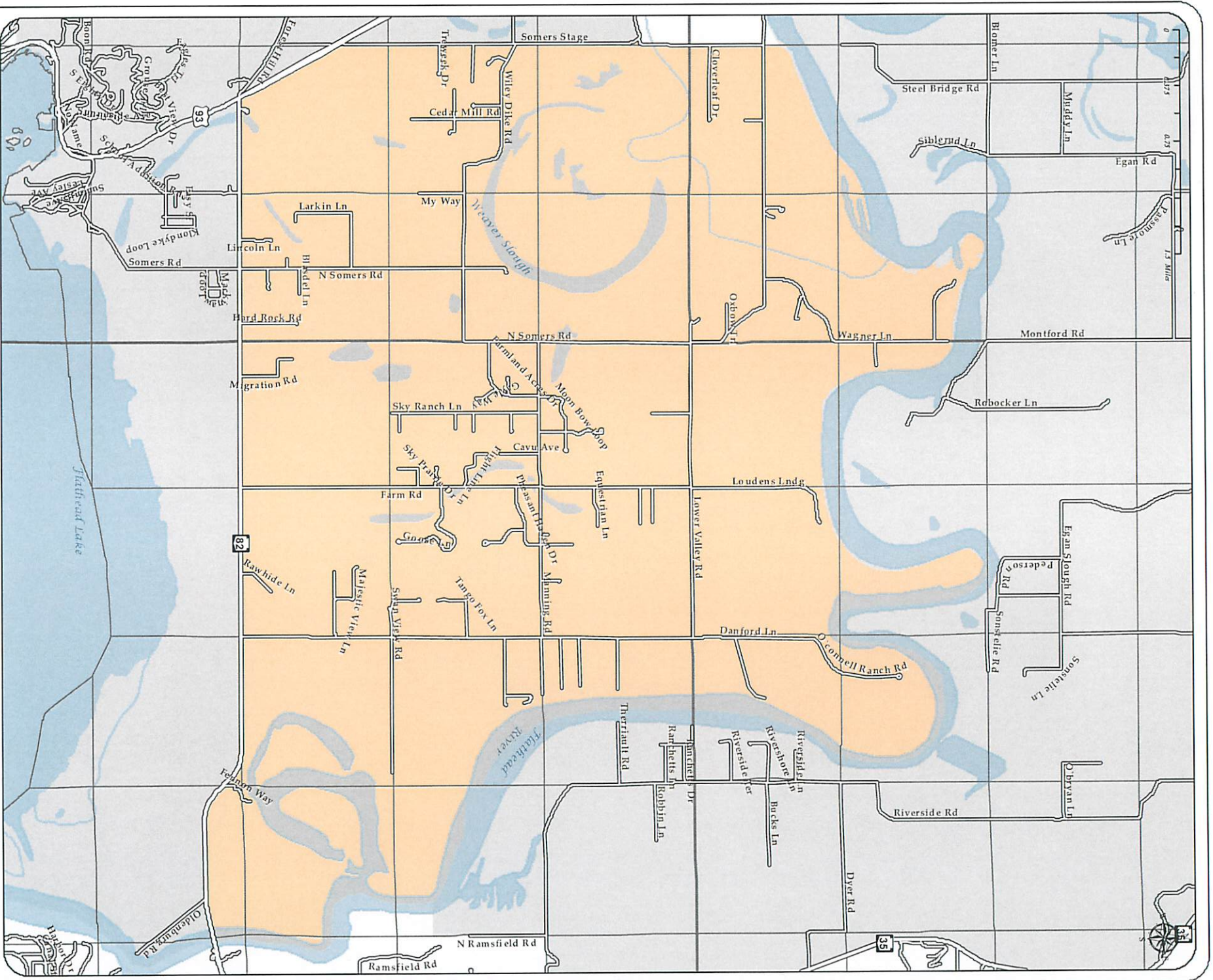


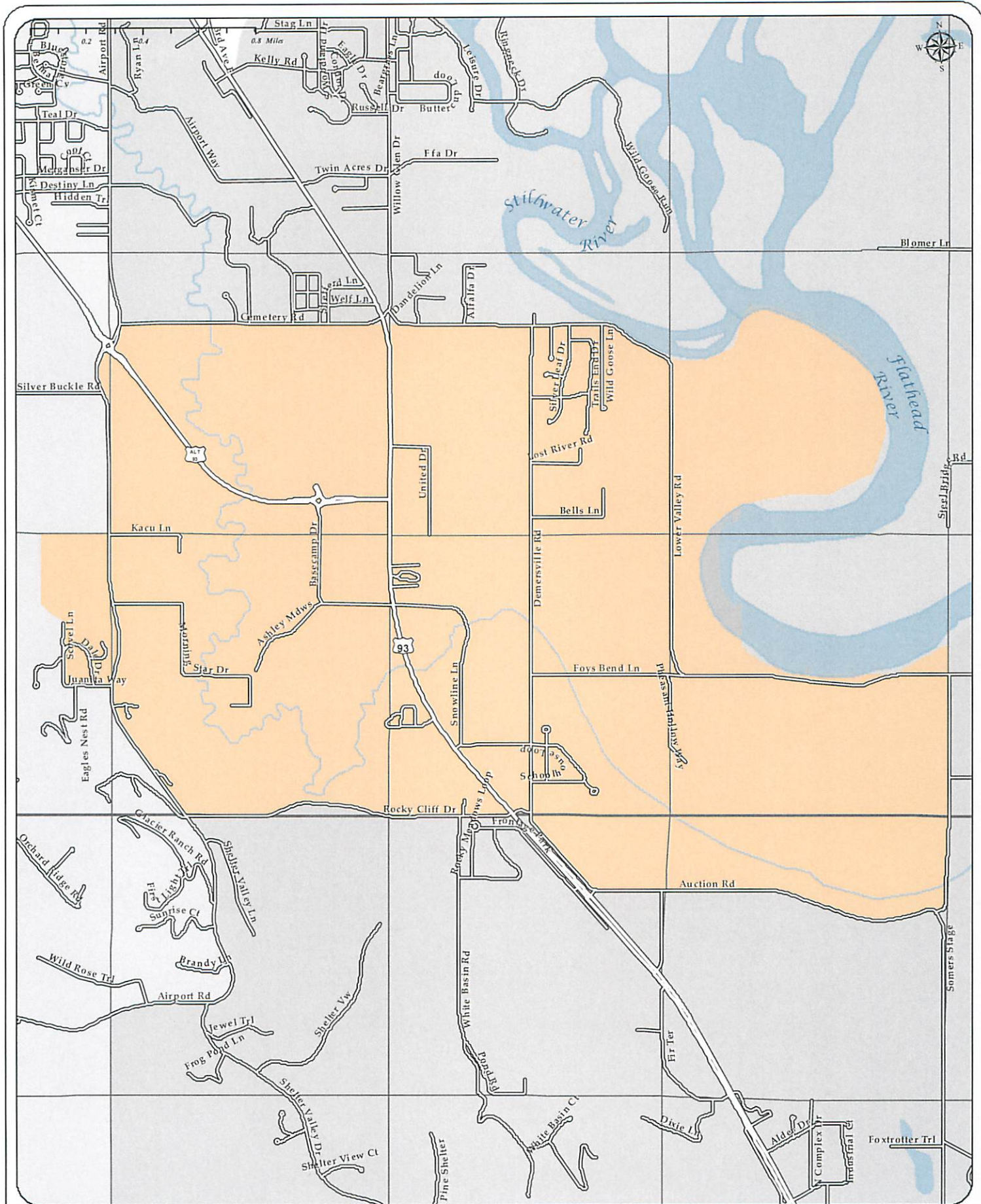
Flathead County
GIS Department
Map Date: 9/13/2023

Precinct 47

Flathead County, Montana

The areas depicted on these maps herein are for illustrative purposes only and do not necessarily meet mapping, surveying, or engineering standards. Deriving conclusions from this map is done at the user's assumed risk.





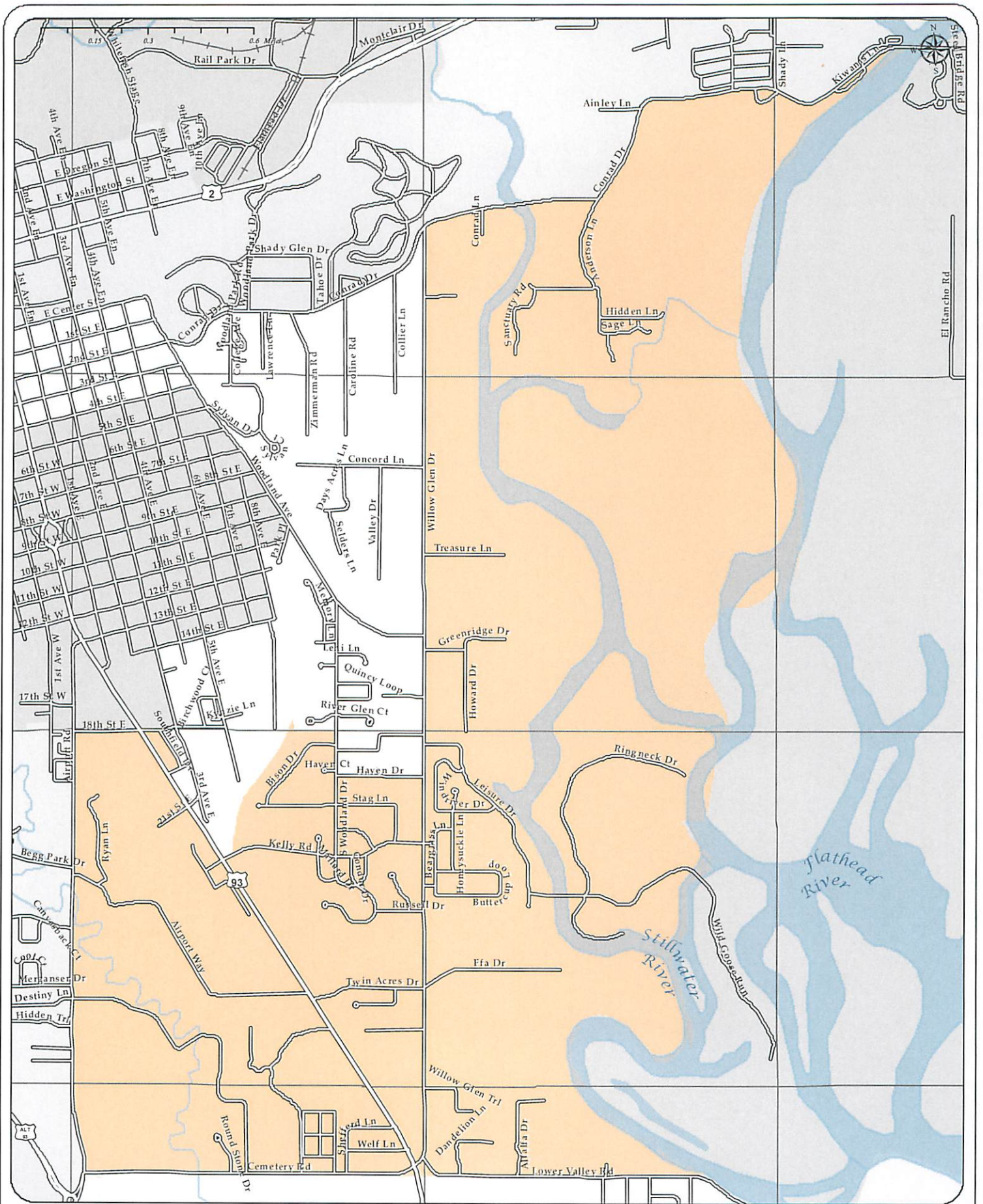
**Flathead County
GIS Department**

Map Date: 9/13/2023

Precinct 48

Flathead County, Montana

The areas depicted on these maps herein are for illustrative purposes only and do not necessarily meet mapping, surveying, or engineering standards. Deriving conclusions from this map is done at the user's assumed risk.

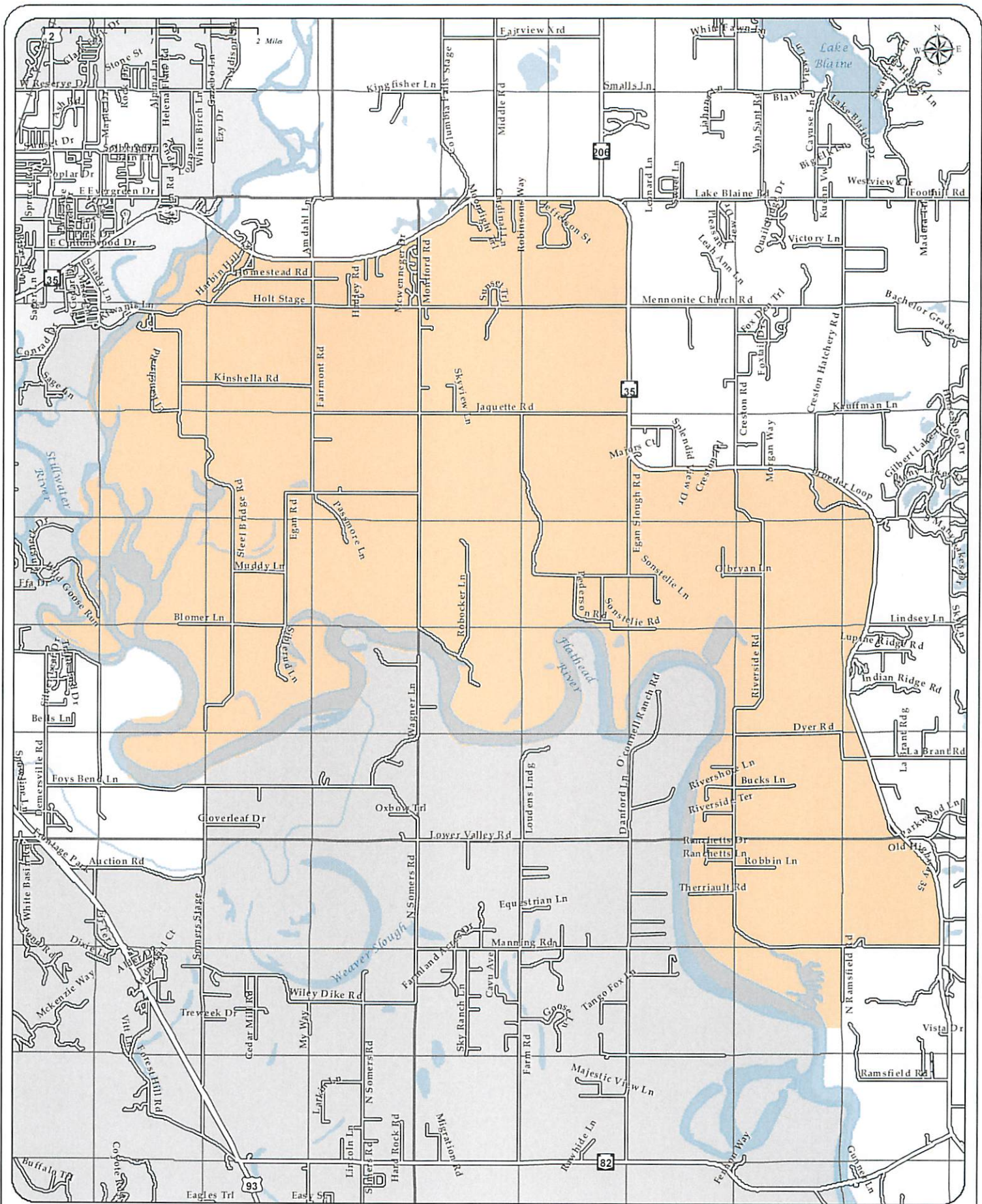


Flathead County
GIS Department
 Map Date: 9/13/2023

Precinct 49

Flathead County, Montana

The areas depicted on these maps herein are for illustrative purposes only and do not necessarily meet mapping, surveying, or engineering standards. Deriving conclusions from this map is done at the user's assumed risk.

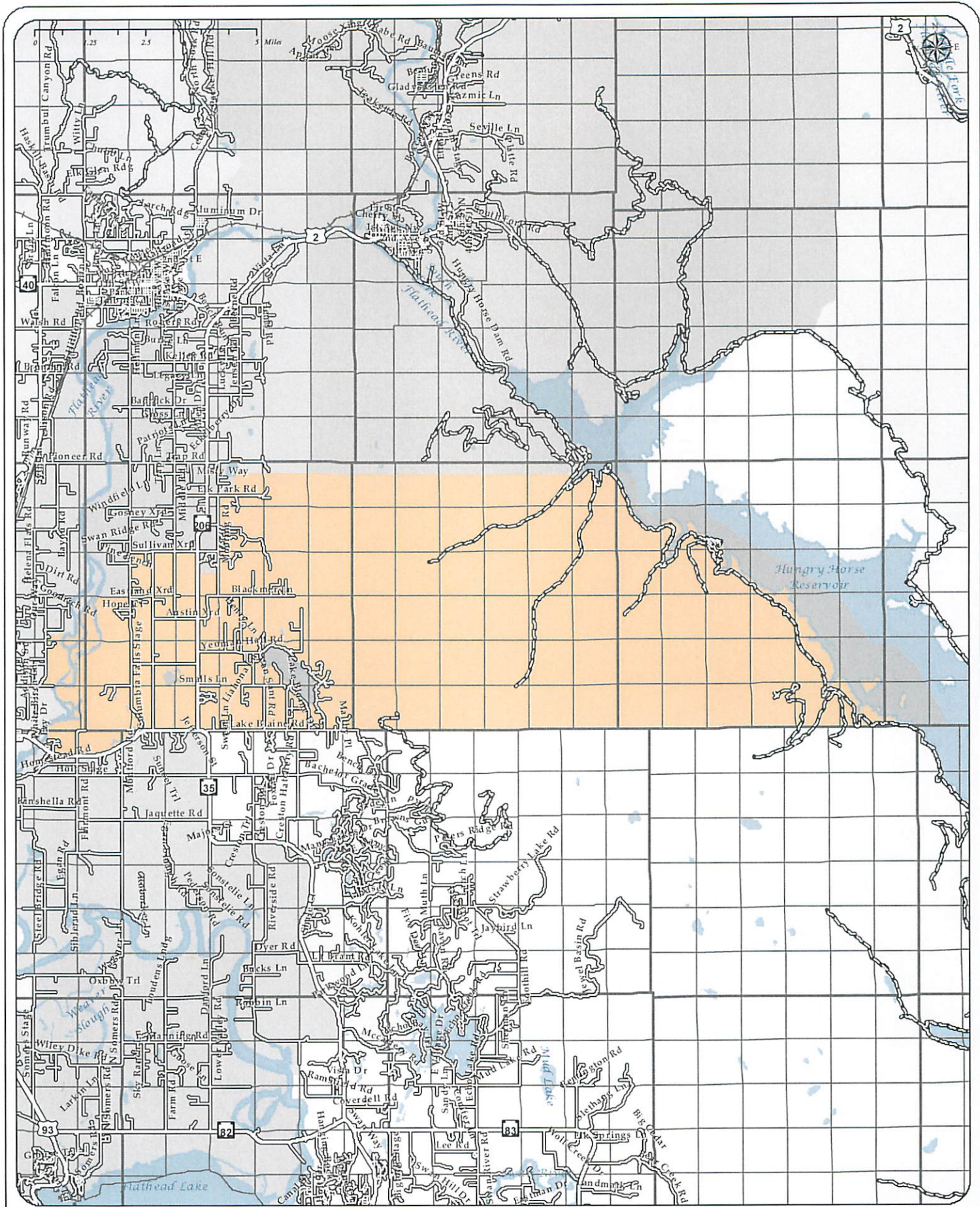


Flathead County
GIS Department
 Map Date: 9/13/2023

Precinct 50

Flathead County, Montana

The areas depicted on these maps herein are for illustrative purposes only and do not necessarily meet mapping, surveying, or engineering standards. Deriving conclusions from this map is done at the user's assumed risk.



**Flathead County
GIS Department**

Map Date: 9/13/2023

Precinct 51

Flathead County, Montana

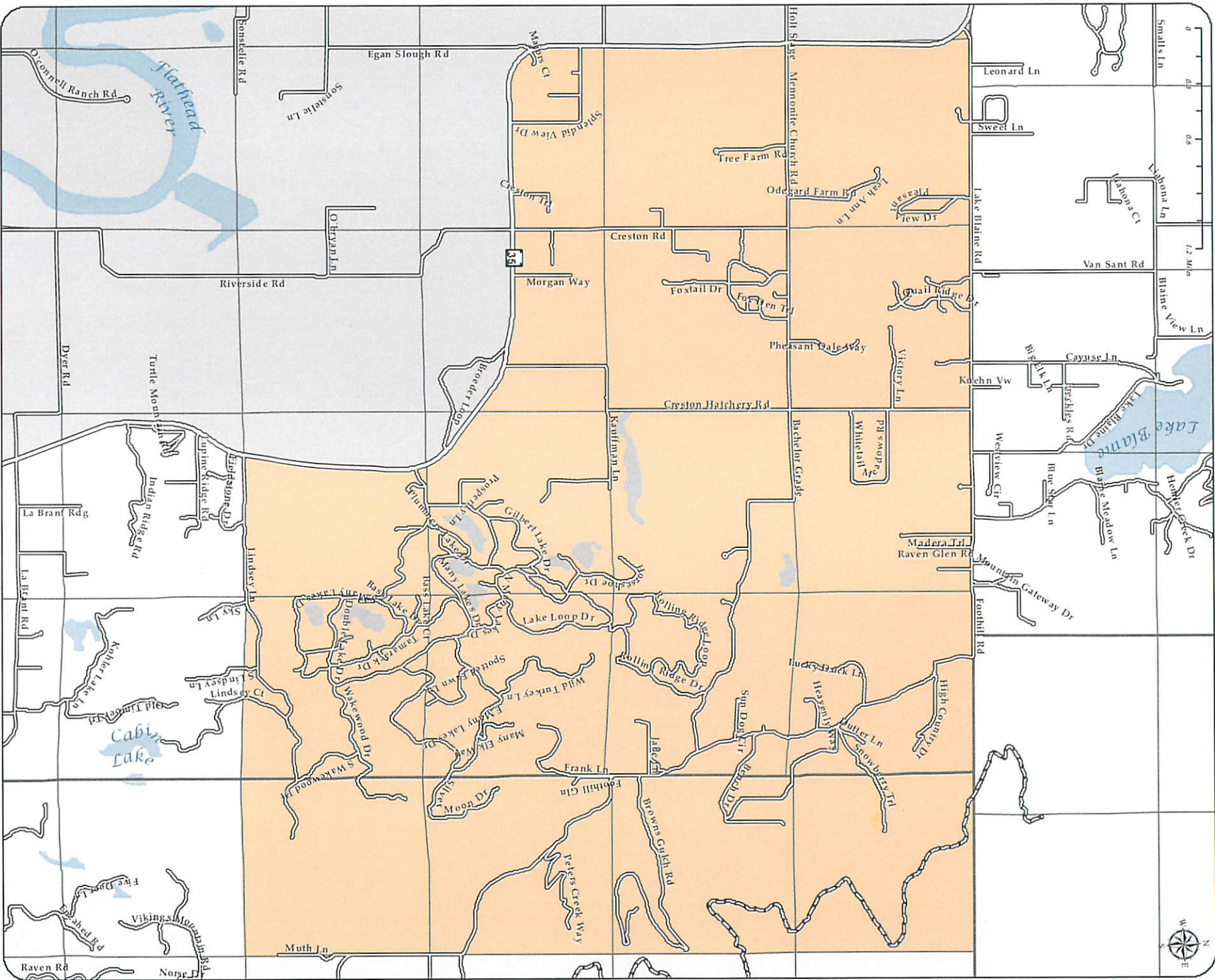
The areas depicted on these maps herein are for illustrative purposes only and do not necessarily meet mapping, surveying, or engineering standards. Deriving conclusions from this map is done at the user's assumed risk.



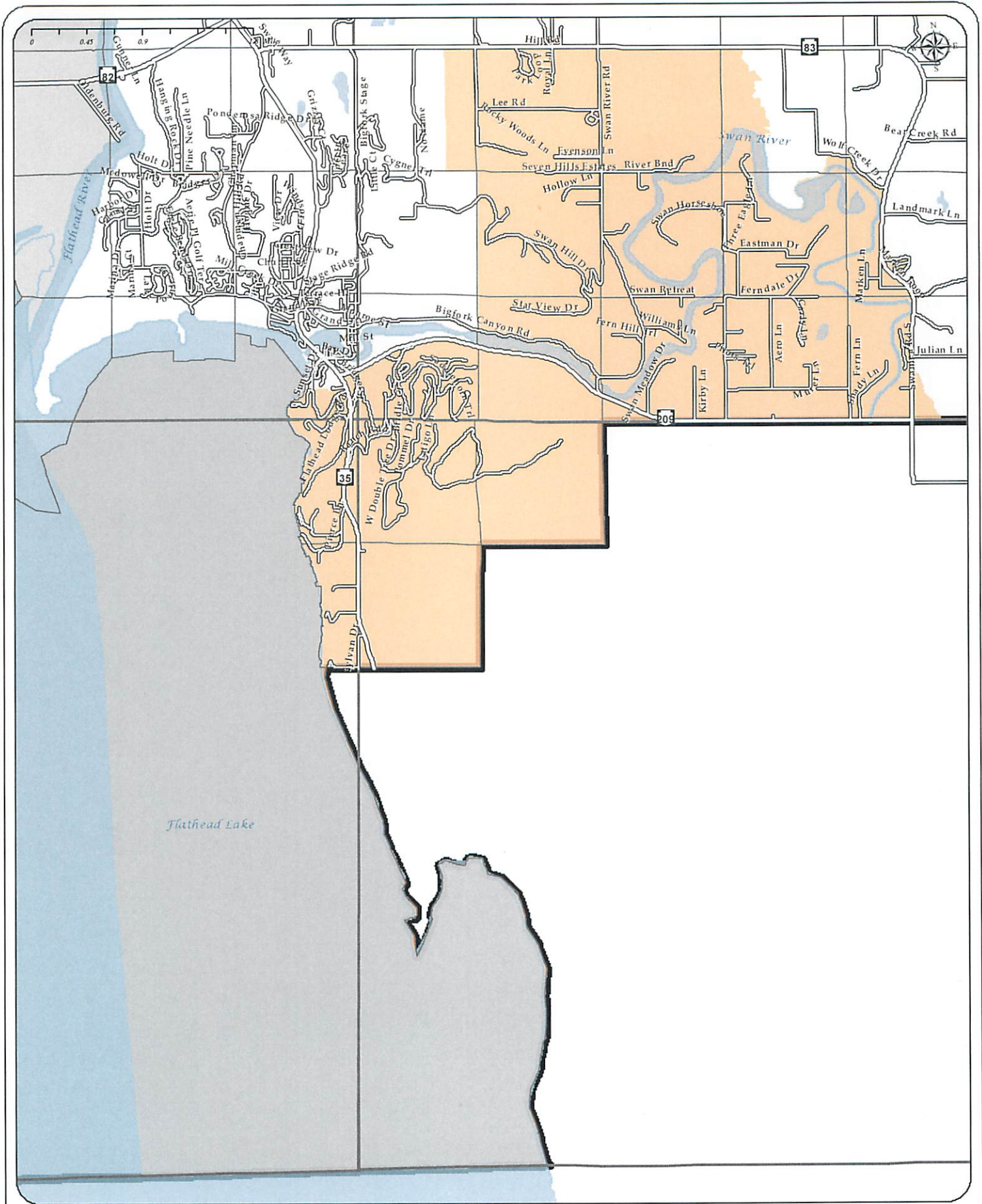
Flathead County
GIS Department
Map Date: 9/13/2023

Precinct 52

Flathead County, Montana



The areas depicted on these maps herein are for illustrative purposes only and do not necessarily meet mapping, surveying, or engineering standards. Deriving conclusions from this map is done at the user's assumed risk.



Flathead County
GIS Department
 Map Date: 9/13/2023

Precinct 53

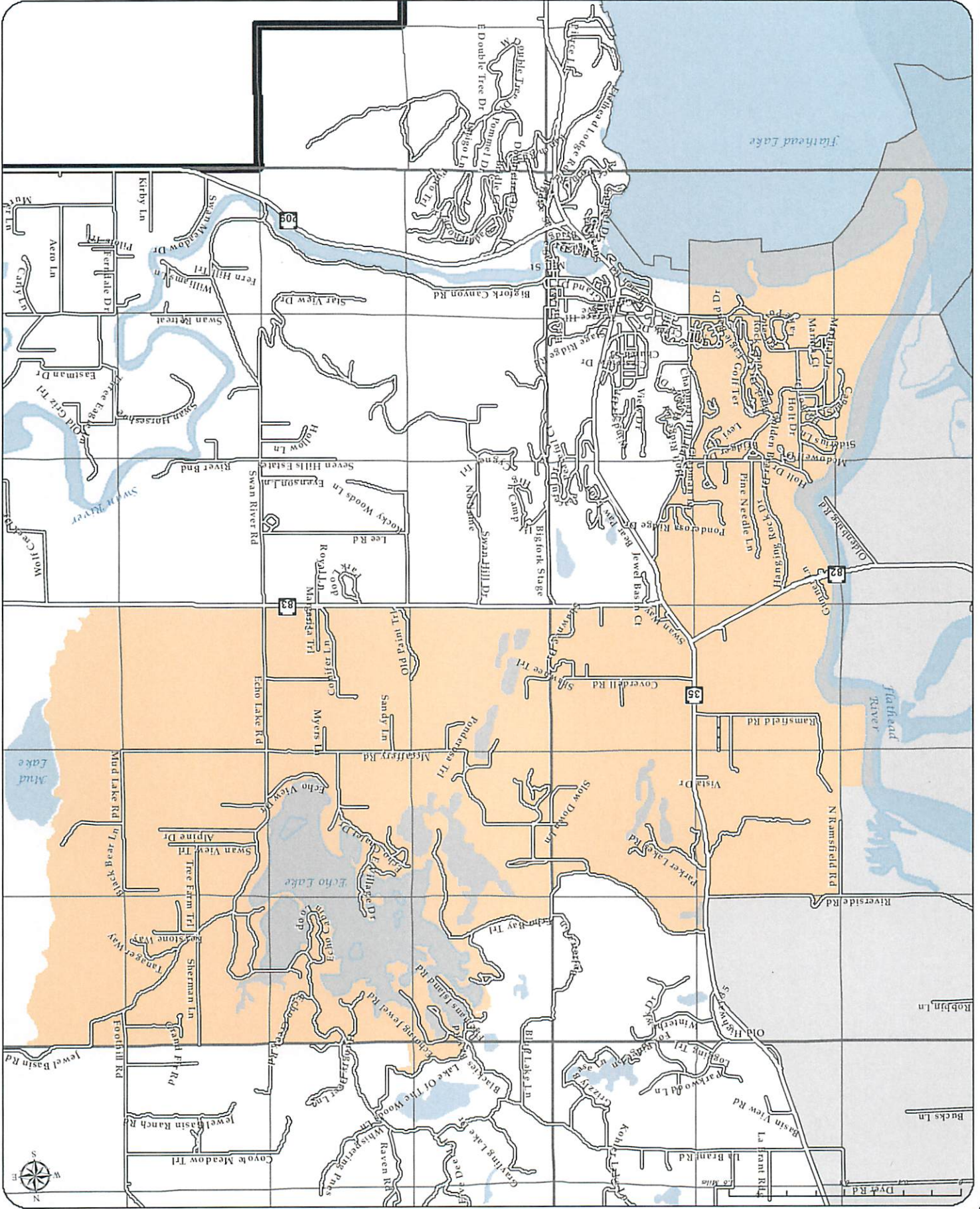
Flathead County, Montana

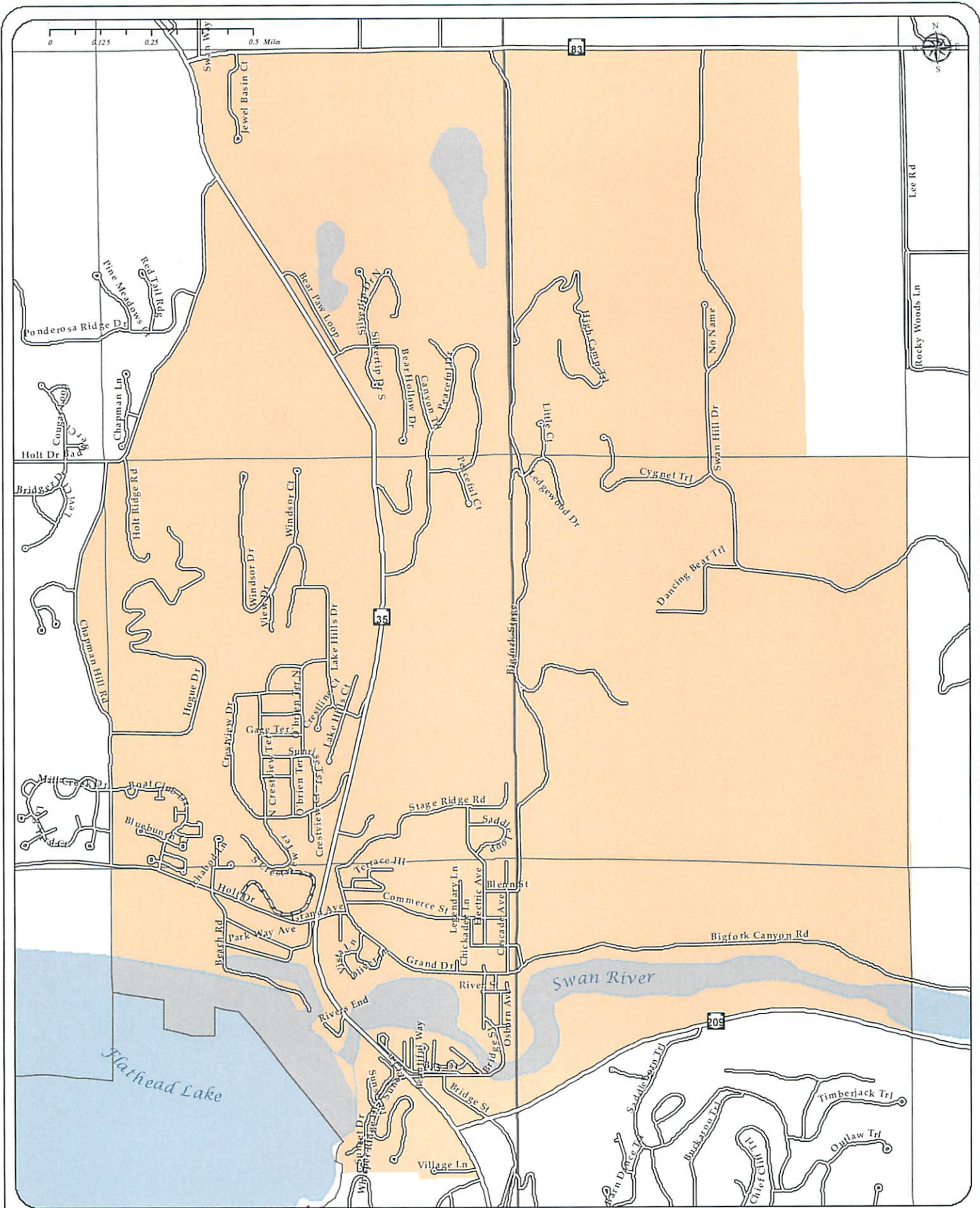
The areas depicted on these maps herein are for illustrative purposes only and do not necessarily meet mapping, surveying, or engineering standards. Deriving conclusions from this map is done at the user's assumed risk.



Flathead County, Montana Precinct 54

The areas depicted on these maps herein are for illustrative purposes only and do not necessarily meet mapping, surveying, or engineering standards. Deriving conclusions from this map is done at the user's assumed risk.





**Flathead County
GIS Department**

Map Date: 9/13/2023

Precinct 55

Flathead County, Montana

The areas depicted on these maps herein are for illustrative purposes only and do not necessarily meet mapping, surveying, or engineering standards. Deriving conclusions from this map is done at the user's assumed risk.

