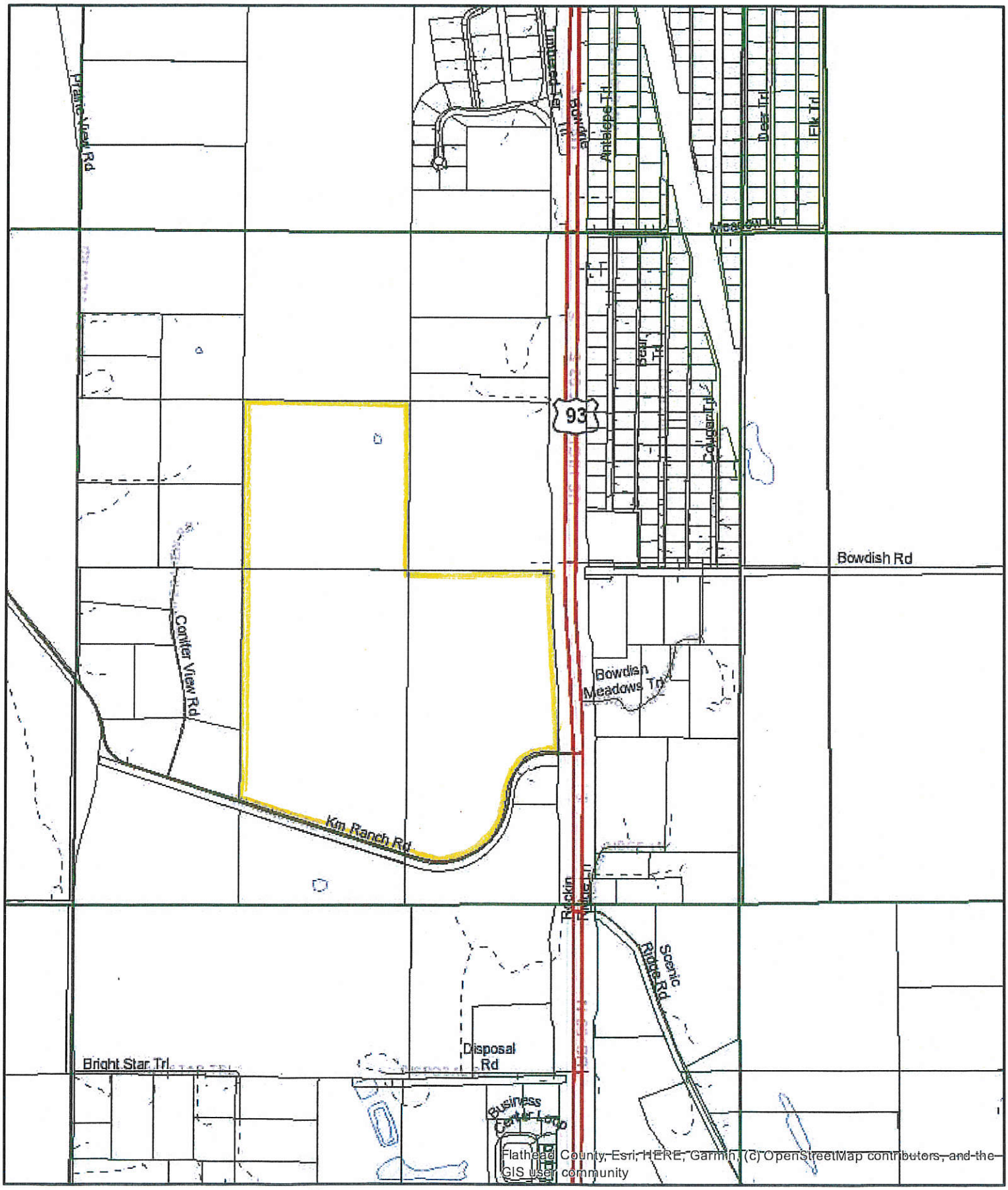

Flathead County
GIS Department

800 South Main Street
Kalispell, Montana 59901

VICINITY MAP
SMALL SCALE
MONTARISE VILLAGE
SUBDIVISION

0 0.075 0.15 0.3 0.45 0.6 mi

N W E S

The areas depicted on these maps are for illustrative purposes only and do not necessarily meet mapping, surveying, or engineering standards. Deriving conclusions from this map is done at the user's assumed risk.

FEB 15 2022

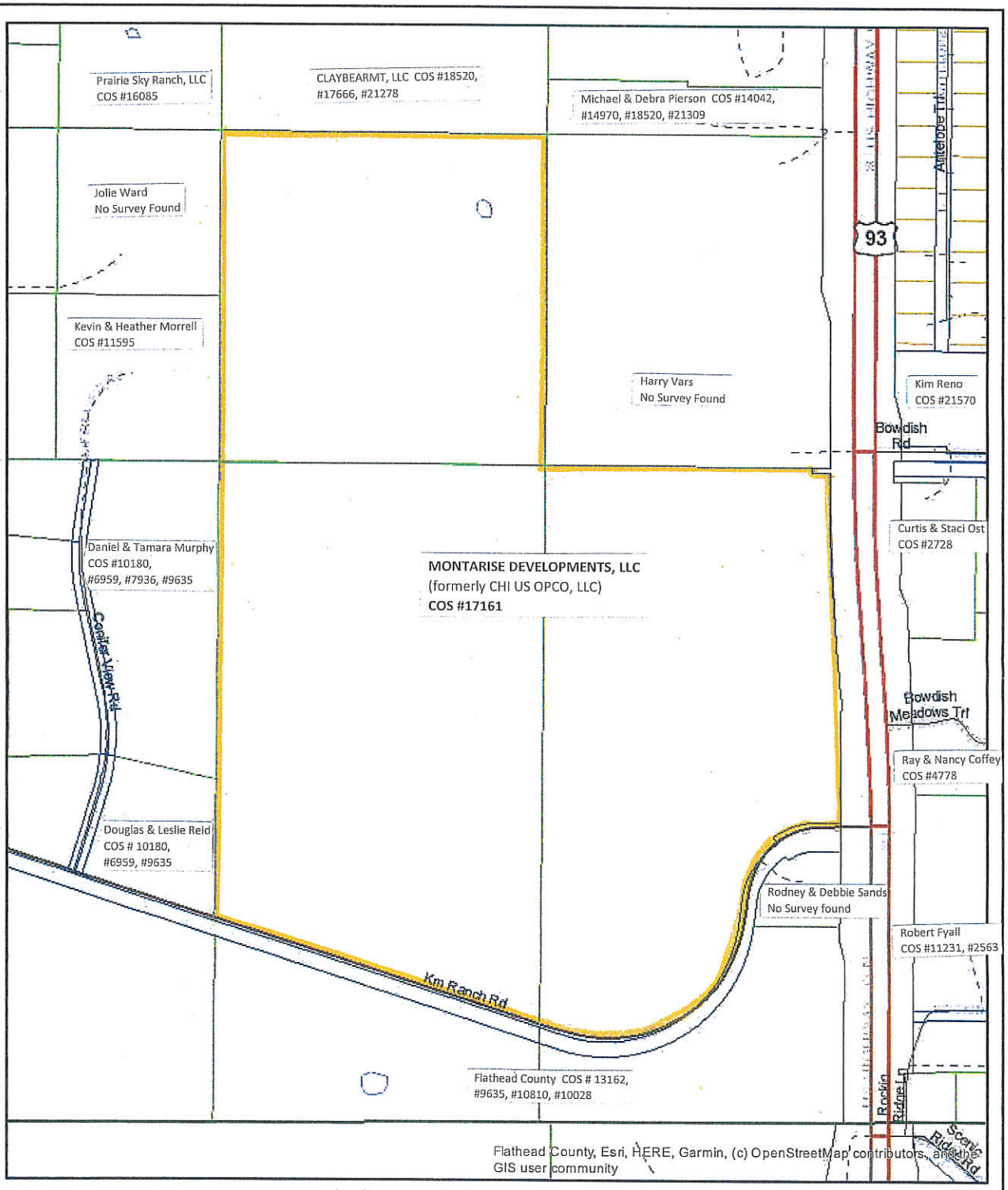

Flathead County
GIS Department

800 South Main Street
Kalispell, Montana 59901

VICINITY MAP
ADJACENT LANDOWNERS
MONTARISE VILLAGE
SUBDIVISION

0 0.045 0.09 0.18 0.27 0.36 mi

N W E S

The areas depicted on these maps are for illustrative purposes only and do not necessarily meet mapping, surveying, or engineering standards. Deriving conclusions from this map is done at the user's assumed risk.

FEB 15 2022

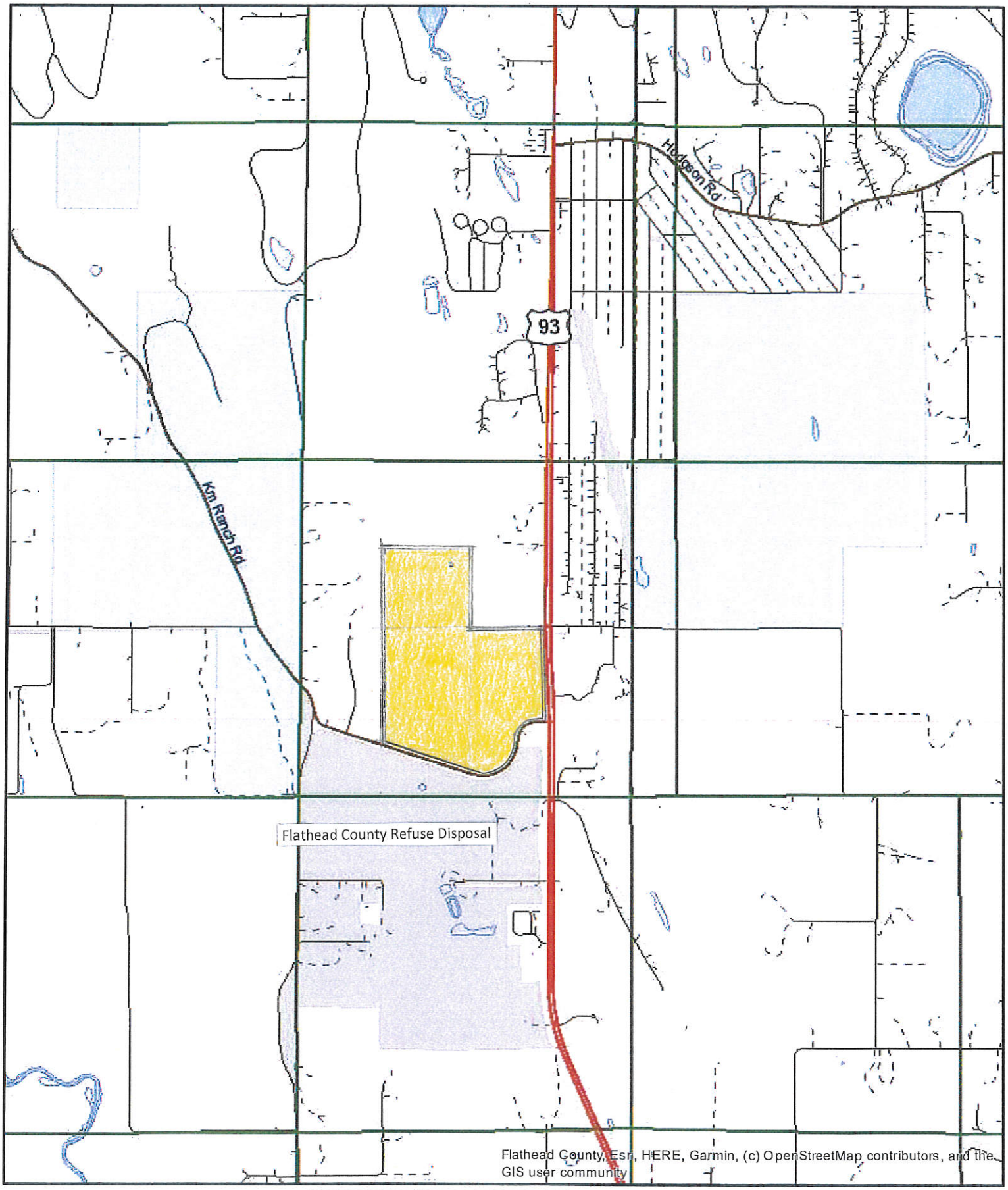

Flathead County
GIS Department

800 South Main Street
Kalispell, Montana 59901

VICINITY MAP
PUBLIC LANDS
MONTARISE VILLAGE
SUBDIVISION

0 0.175 0.35 0.7 1.05 1.4 mi

N W E S

The areas depicted on these maps are for llustrative purposes only and do not necessarily meet mapping, surveying, or engineering standards. Deriving conclusions from this map is done at the user's assumed risk.

FEB 15 2022