Vicinity Map

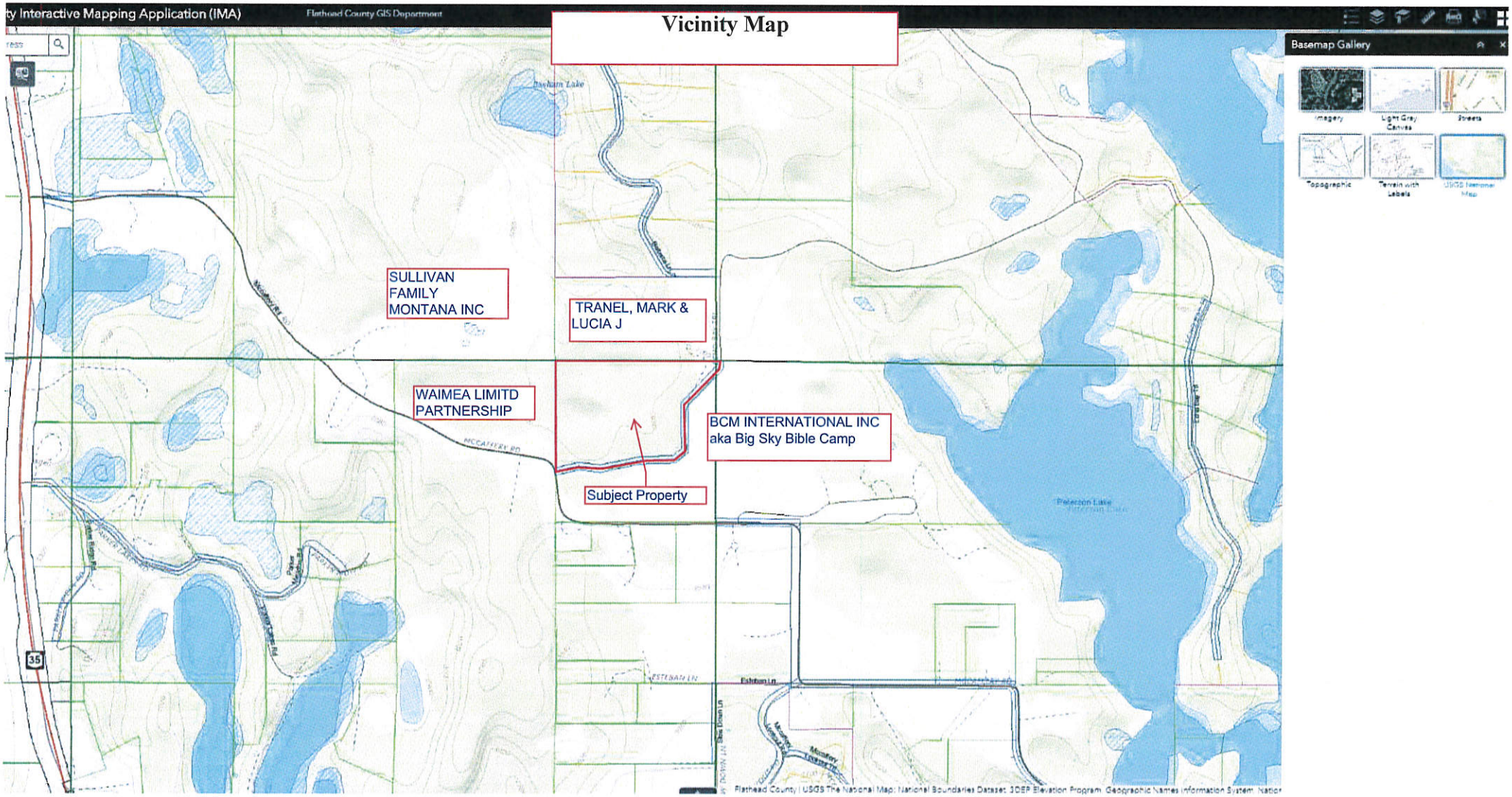

MAR 11 2020

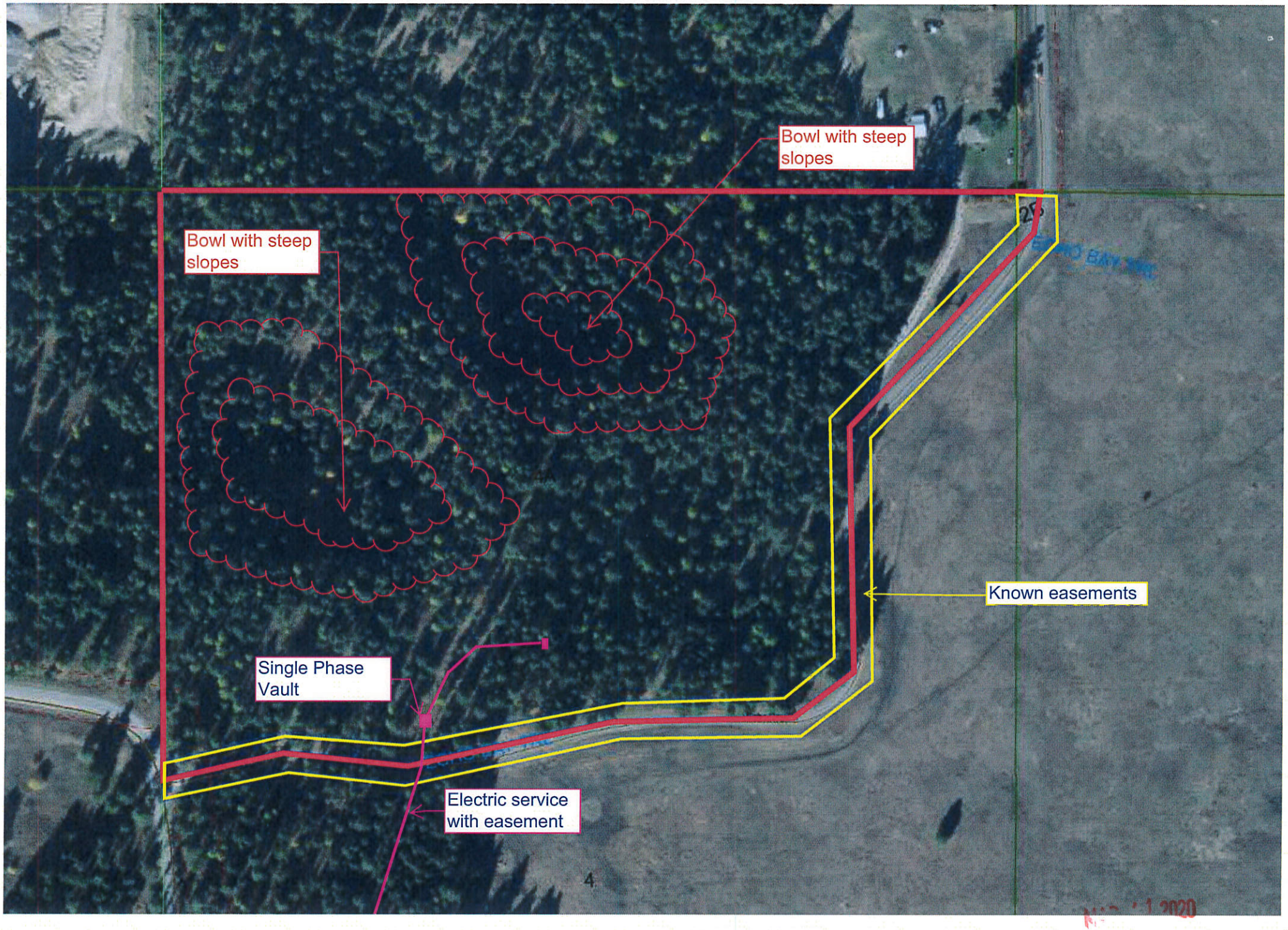
Bowl with steep slopes
Bowl with steep slopes
Known easements
Single Phase Vault
Electric service with easement

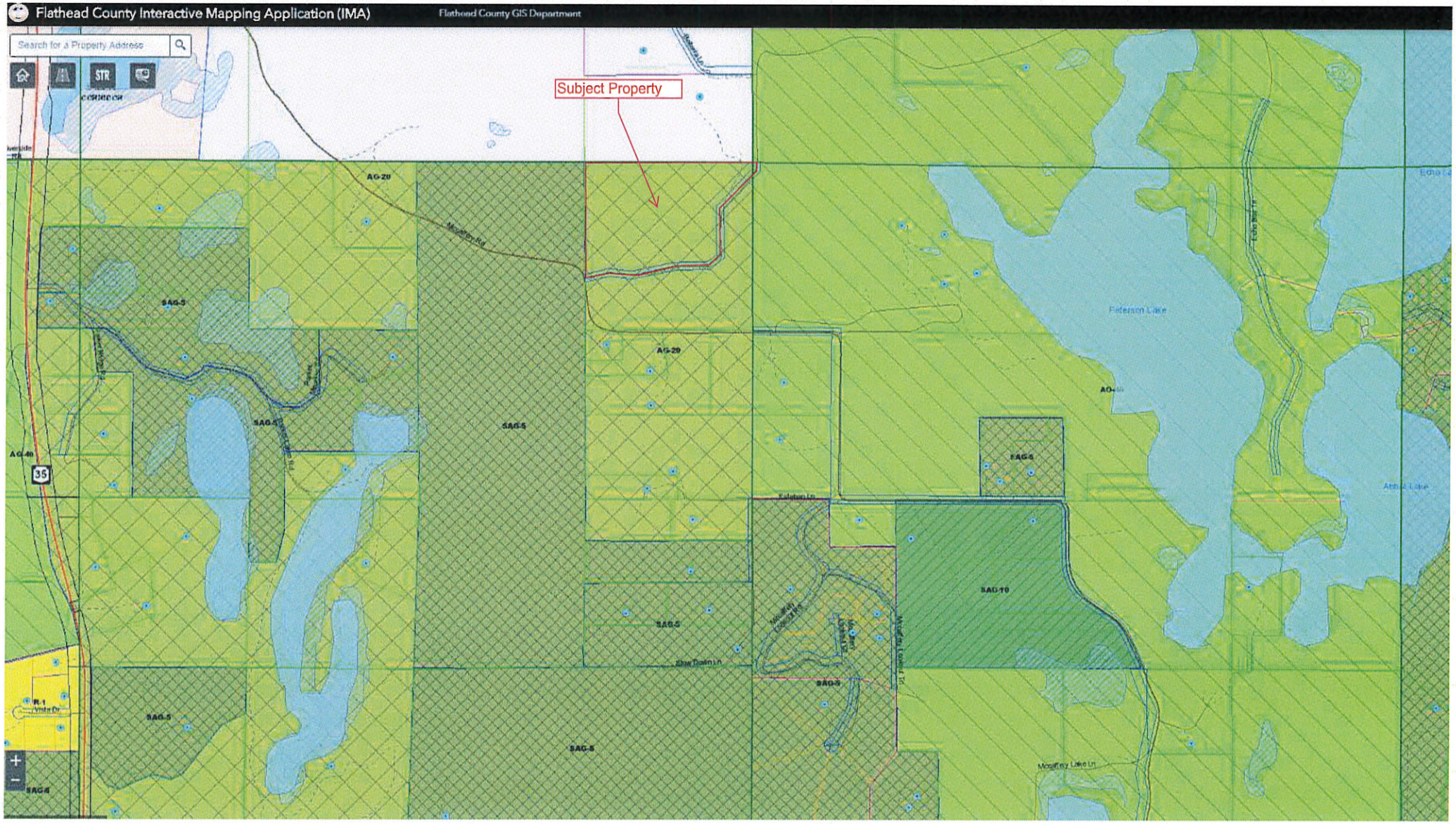
Flathead County Interactive Mapping Application (IMA)
Flathead County GIS Department
Search for a Property Address
STR
Subject Property
AG-20
SAG-5
AG-40
35
Peterson Lake
SAG-10
Mosaffey Lake Ln
Slow Down Ln
Echo Bay Ln

MAR 11 2020
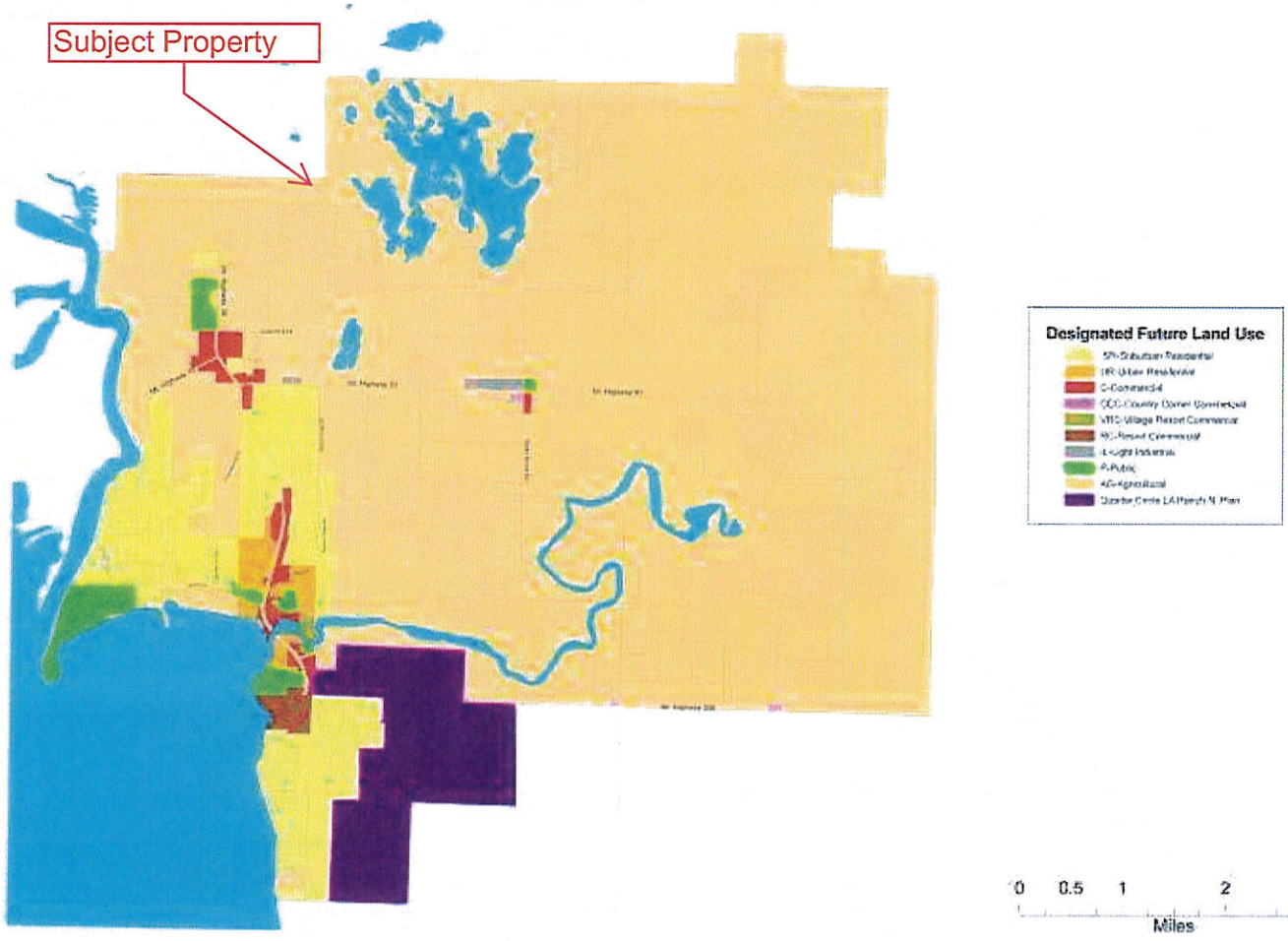
Map 10
Bigfork Area Land Use Plan
Future Land Use Map