

Flathead County

Planning & Zoning

40 11th Street West, Suite 220 Kalispell, MT 59901

Telephone 406.751.8200

Email: Planning.Zoning@flathead.mt.gov

APPLICATION FOR LAKE AND LAKESHORE CONSTRUCTION PERMIT

Submit this application, and appropriate fee to the Planning & Zoning office at the address listed above.

Filing Standard Permit: **

Fee:	Base Fee for one activity:	\$305
	Each additional activity:	\$125
	During or after the fact:	Double the fee

Standard Permit:

	Base fee for one activity:	\$430
	Each additional activity:	\$125
	During or after the fact:	Quadruple the fee

****These activities include:**

1. Single Residential Docks and Gangways
2. Shore Stations & Watercraft Lifts
3. Rip Rap above the high water mark
4. Residential water lines (a DNRC License is required)
5. Decks, Walkways, and Stairways
6. Free-standing pilings adjacent to dock
7. Small scale tree and vegetation removal

OWNER/APPLICANT

Owner: _____

Applicant: _____

Mailing Address: _____

Mailing Address: _____

City/State/Zip: _____

City/State/Zip: _____

Phone: _____

Phone: _____

Email: _____

Email: _____

Note: If applicant is not owner, the attached authorization form must be filled out and signed.

CONTRACTOR (or person responsible for doing the work, if other than above)

Name: _____

Address: _____

City/State/Zip: _____

Phone: _____

Email: _____

LOCATION OF THE PROJECT

Lot: _____ Section: _____ Township: _____ Range: _____

Street Address: _____

Lake: _____ How many feet of Lakeshore frontage do you own? _____

Please answer each question completely. No answer or incomplete answers (including "none" or "N/A") will delay in review.

ROAD DIRECTIONS TO REACH SITE: **(Please include a gate code if applicable)**

EXISTING STRUCTURES ON THE SITE: (Describe and give the dimensions of all structures, i.e., docks, boat ramps, boat shelters, buildings, retaining walls, etc., that exist on the lake or within 20 horizontal feet of the average high water line of the lake.)

NATURE OF PROPOSED WORK: (Describe in words what you propose to build, demolish, install, dredge, or fill. **Give dimensions, materials and list heavy equipment, if any.**)

WILL THE USE OF THE PROPERTY BE: (Check one)

- | | |
|---|---|
| <input type="checkbox"/> Individual Lot Owner | <input type="checkbox"/> Joint Use (Adjoining Properties) |
| <input type="checkbox"/> Commercial | <input type="checkbox"/> Homeowners Association |
| <input type="checkbox"/> Other (specify) | |

DESCRIBE, IN FULL, ANY ADVERSE ENVIRONMENTAL IMPACTS THAT MAY OCCUR AS A RESULT OF THE PROPOSED ACTIVITY: (e.g., impacts on water quality or fish and wildlife habitat, increased sedimentation, discharge of toxic chemicals)

WHAT MEASURES WILL BE TAKEN TO REDUCE OR ALLEVIATE ANY ADVERSE IMPACTS LISTED ABOVE?

PROJECT INFORMATION: (Maps and drawings must be attached. See Pages 3 and 4 for directions)

- | | | | |
|----|------------------------------|------------------------------|-----------------------------|
| A. | Is Vicinity Plan Attached? | <input type="checkbox"/> Yes | <input type="checkbox"/> No |
| B. | Is Site Plan Attached? | <input type="checkbox"/> Yes | <input type="checkbox"/> No |
| C. | Is Project Drawing Attached? | <input type="checkbox"/> Yes | <input type="checkbox"/> No |

SANITATION INFORMATION: Does the proposed activity involve a structure connected to a private well and/or septic system? Yes No

If yes, the following section is to be completed by the Flathead City/County Environmental Health Office:

Does the proposed development comply with the Flathead County Regulations for Onsite Sewage treatment systems? Yes No N/A

Sanitarian Date

AFFIDAVIT

I hereby certify and say that to the best of my knowledge and belief, the statements contained in this Application, together with the plan and other data submitted, are a true and complete statement of all proposed work to be done and its effect or probably effects on the lake and lakeshore.

Applicant Signature Date

- Notes:
- a. The signing of this application signifies approval for Flathead County Planning & Zoning staff to be present on the property for routine monitoring and inspection during the approval and development process.
 - b. Work will be inspected for conformity with Permit.
 - c. Permit expires one (1) year from date of issuance, unless renewed by governing body upon written request of the Applicant.

Updated 7/1/22

LAKE AND LAKESHORE PERMIT APPLICANT/CONTRACTOR AUTHORIZATION

Landowner: _____

Address: _____

City/State/Zip: _____

Phone: _____

Applicant: _____

Location of Project: _____

Lake: _____

Contractor: _____

Address: _____

City/State/Zip: _____

Phone: _____

I authorize the release and transmittal of the required on-site Lake & Lakeshore Permit and file copy to the above-named applicant/contractor. The original shall be transmitted to the owners address as listed on the Flathead County Lake & Lakeshore Permit.

Landowners Signature

Date

U.S. Army Corps of Engineers, Nationwide Permit 19 - MINOR DREDGING

Applicant: _____

Location of Project: _____

Lake: _____

Contractor: _____

Address: _____

City/State/Zip: _____

Phone: _____

I hereby verify that I have read and understand the conditions of Nationwide Permit 19, and that all activities conducted in the execution of this Permit are in compliance with, or are not subject to, the specifics said permit.

A copy of this affidavit and the FACT SHEET - NATIONWIDE PERMIT 19 shall remain on file with the application.

Applicant Signature

Date

Contractor Signature

Date

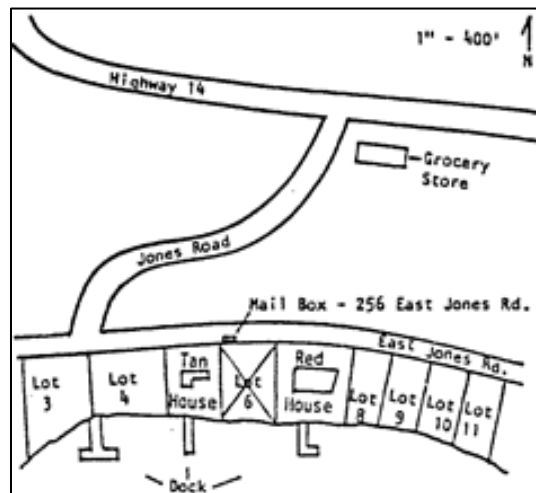
GUIDELINES FOR PREPARING VICINITY MAP, SITE PLAN AND PROJECT DRAWING

A. Vicinity Map

The purpose of the vicinity map is to identify the location of the property and to show surrounding lake and lakeshore development. The map shall clearly show the following;

1. The location of the proposed site in relation to the nearest roads, highways and other landmarks;
2. All existing lakeshore facilities (docks, ramps, improvements, etc.) within 100 feet of both sides of the property on which the proposed work will occur;
3. North point and map scale.

This is an example of what you should present. (Note: A plat map from the County Courthouse Plat Room can be used.)

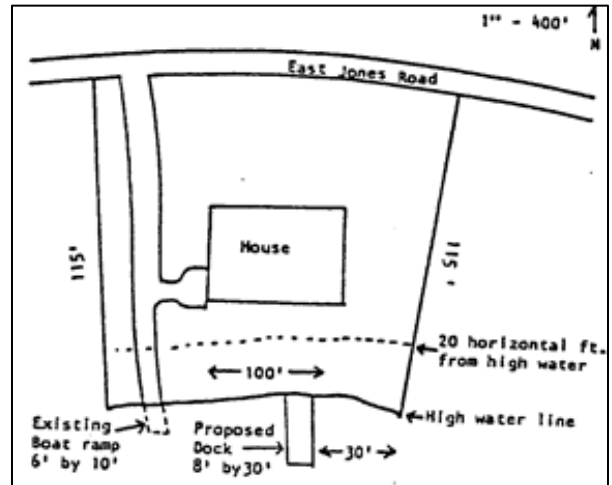


B. Site Plan

The purpose of a site plan is to show the location of the project in relation to any existing structures/facilities on the lot, to the Applicant's property line, the lake, lakeshore and all land within 20 horizontal feet of the mean annual high water elevation of the lake. The site plan shall clearly show the following:

1. Dimensions of the property on which the proposed project is located;
2. Location of the project on the property. All distances from property lines should be indicated;
3. Location of the average annual high water line;
4. Location of the line 20 horizontal feet landward of the mean annual high water elevation;
5. Other structures and/or facilities on the property. Dimensions of structures/facilities should be given only for those located on the lake or within 20 horizontal feet of the mean annual high water elevation;
6. North point and map scale.

This is an example of a site plan for a dock.

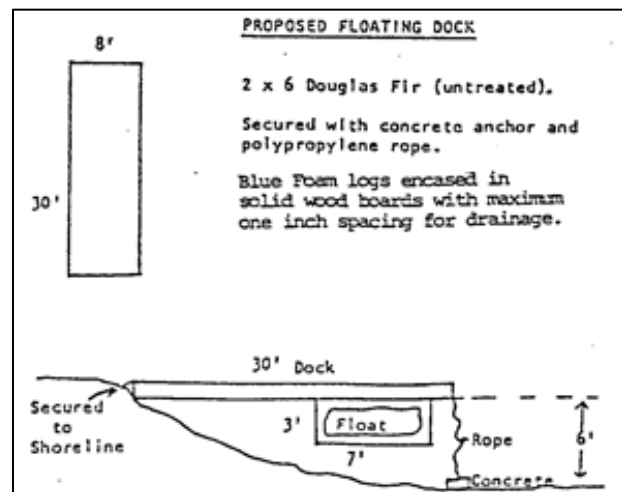


C. Project Drawing

The purpose is to show specific details as to size and type of work proposed (elevations, cross-sections, materials, etc.). These drawings shall include the following:

1. All dimensions of the proposed projects;
2. Materials to be used for the project;
3. Any treatment (preservative, paint, etc.) to be applied to any of the structures. Where paint is proposed.

This is an example of a project drawing. In this case a floating dock is shown.





40 11th Street West, Ste. 220
 Kalispell, MT, 59901
OFFICE: (406) 751-8200
EMAIL: planning.zoning@flathead.mt.gov
WEB: flathead.mt.gov/planning_zoning

CUSTOMER SERVICE SURVEY

Our mission is to provide you with the best possible service. Please help us serve you and others better by taking a few minutes to answer the questions below. Our office genuinely appreciates your time and your feedback.

What was the nature of your contact with us? (Please check all that apply)

- General Information
- Permitting (Lakeshore, Floodplain, Zoning, Subdivision)
- Pre-application Conference
- Other _____

Please Check as Appropriate:					
	Strongly Agree	Agree	Disagree	Strongly Disagree	No Comment
Staff was courteous and helpful					
Staff provided accurate information to me					
Staff response was considerate of my time					
My overall experience was positive					
Please complete the section below if your contact with us involved permitting:					
The permitting process was understandable					
The regulations were understandable					
Application instructions were understandable					
Terms and conditions of the permit were understandable					

We provide opportunities for staff to be recognized for exemplary customer service. Please indicate the names of any staff person(s) you would like to commend:

If you feel we fell short in meeting your service expectations, please describe the situation including the name of the staff person involved (if applicable) and the date the incident occurred:

As a result of your experience with us, what service-related improvement(s) can you recommend?

Contact Information (Optional)

Your name: _____

Email: _____ Daytime phone: _____

Mailing address: _____

Date submitted: _____

Please hand deliver, email, fax or mail form to:

Flathead County Planning and Zoning
40 11th Street West, Suite 220
Kalispell, MT 59901
Email: Planning.Zoning@flathead.mt.gov
Phone: (406) 751-8200