Exhibit A

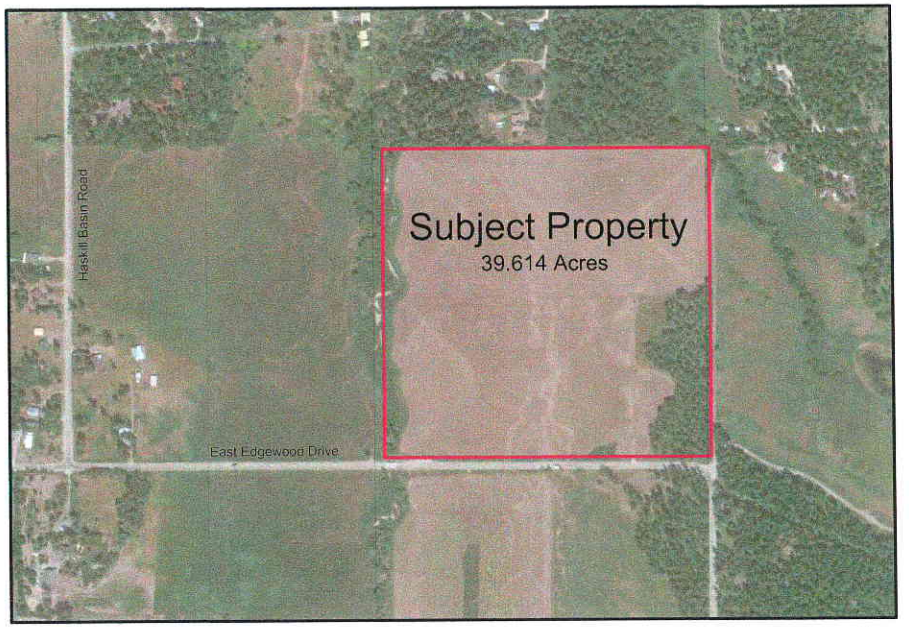

Site Aerial Map

1/4 Mile

Map Unit Legend

Upper Flathead Valley Area, Montana (MT617)			
Map Unit Symbol	Map Unit Name	Acres in AOI	Percent of AOI
Kzk	Krause gravelly loam, 0 to 3 percent slopes	0.0	0.1%
Ms	Muck and peat	6.3	15.7%
Rb	Radnor silty clay loam, 0 to 3 percent slopes	7.6	19.0%
Sn	Stryker silty clay loam, 0 to 3 percent slopes	20.8	52.4%
Wr	Whitefish cobbly silt loam, 0 to 7 percent slopes	3.7	9.3%
Ws	Whitefish cobbly silt loam, 7 to 12 percent slopes	1.4	3.5%
Totals for Area of Interest		39.7	100.0%

Soils Map

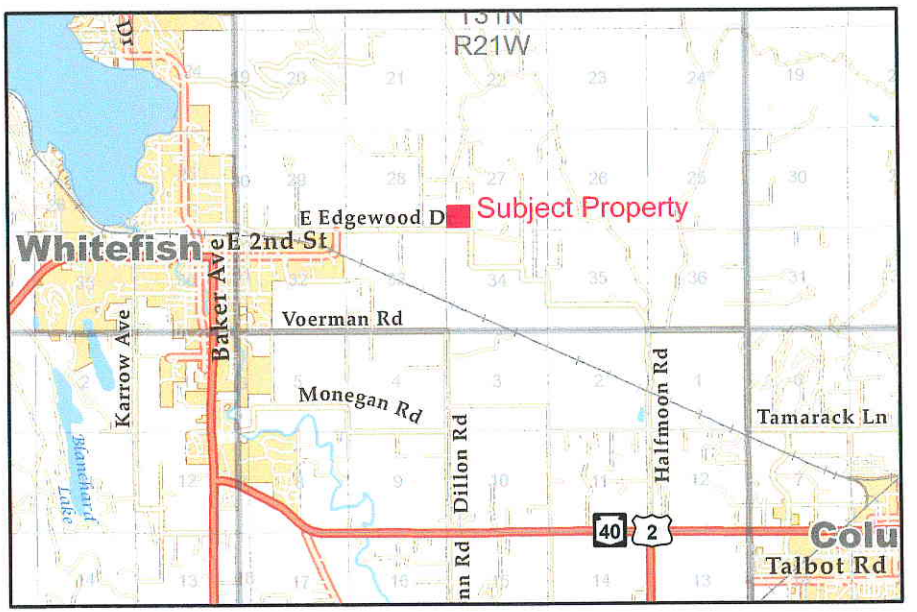

Vicinity Map

1 Mile

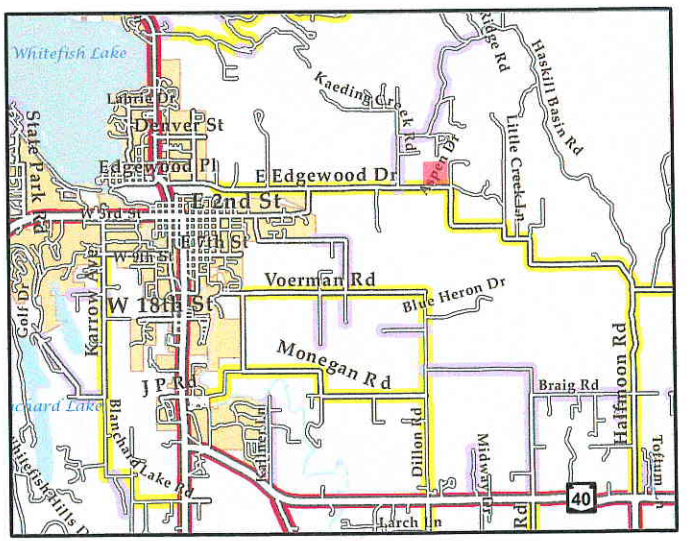

Collector Road
Local Road

Transportation

1 Mile

Sitescape Associates 3-2014

MAR 10 2014