FLATHEAD COUNTY GIS

KALISPELL, MONTANA

MAP SCALE: 1:8,322 MAP CENTER: LATITUDE 48° 22' 24.11 LONGITUDE -114° 16' 6.01

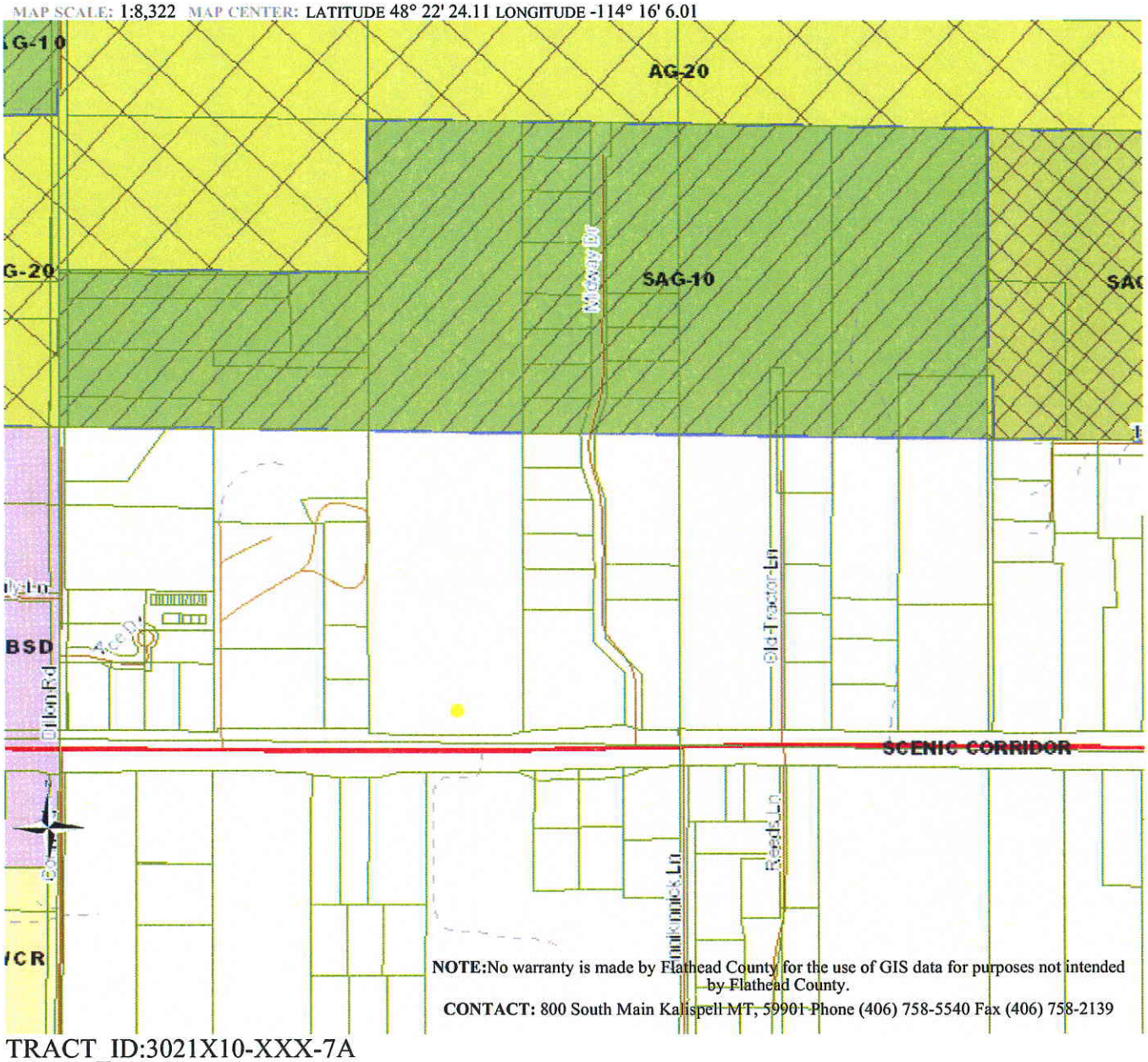

TRACT_ID:3021X10-XXX-7A
ASSRNO:0092085
GEOCODE:07418510303010000
OWN:NORTH FORTY RESORT CORP
ADDRESS:(M) PO BOX 4449 WHITEFISH MT 59937
ADDRESS:(P) 3765 HIGHWAY 40 W COLUMBIA FALLS MT 59912

FLATHEAD COUNTY GIS

KALISPELL, MONTANA

MAP SCALE: 1:15,175 MAP CENTER: LATITUDE 48° 22' 5.19 LONGITUDE -114° 16' 3.82

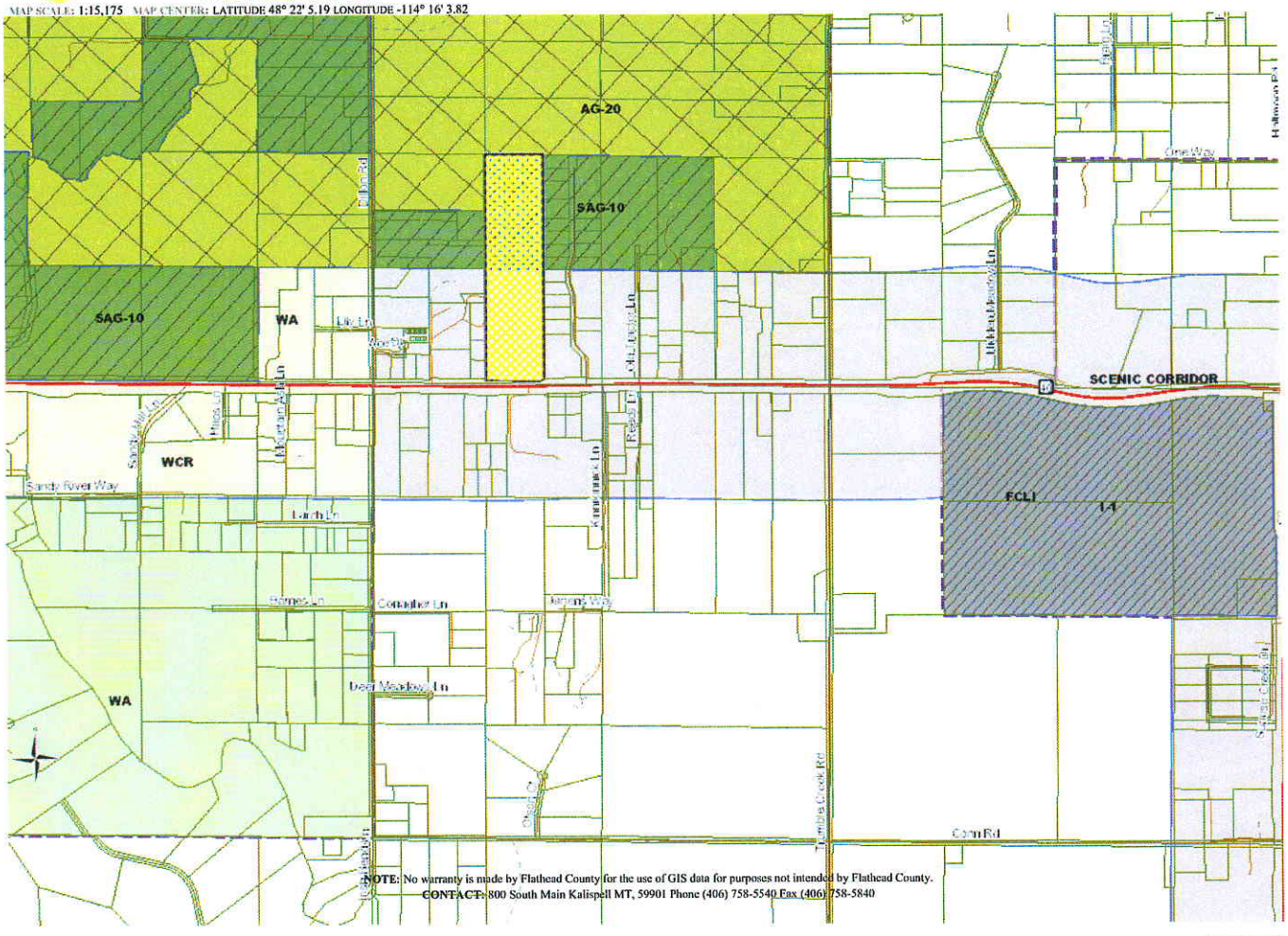

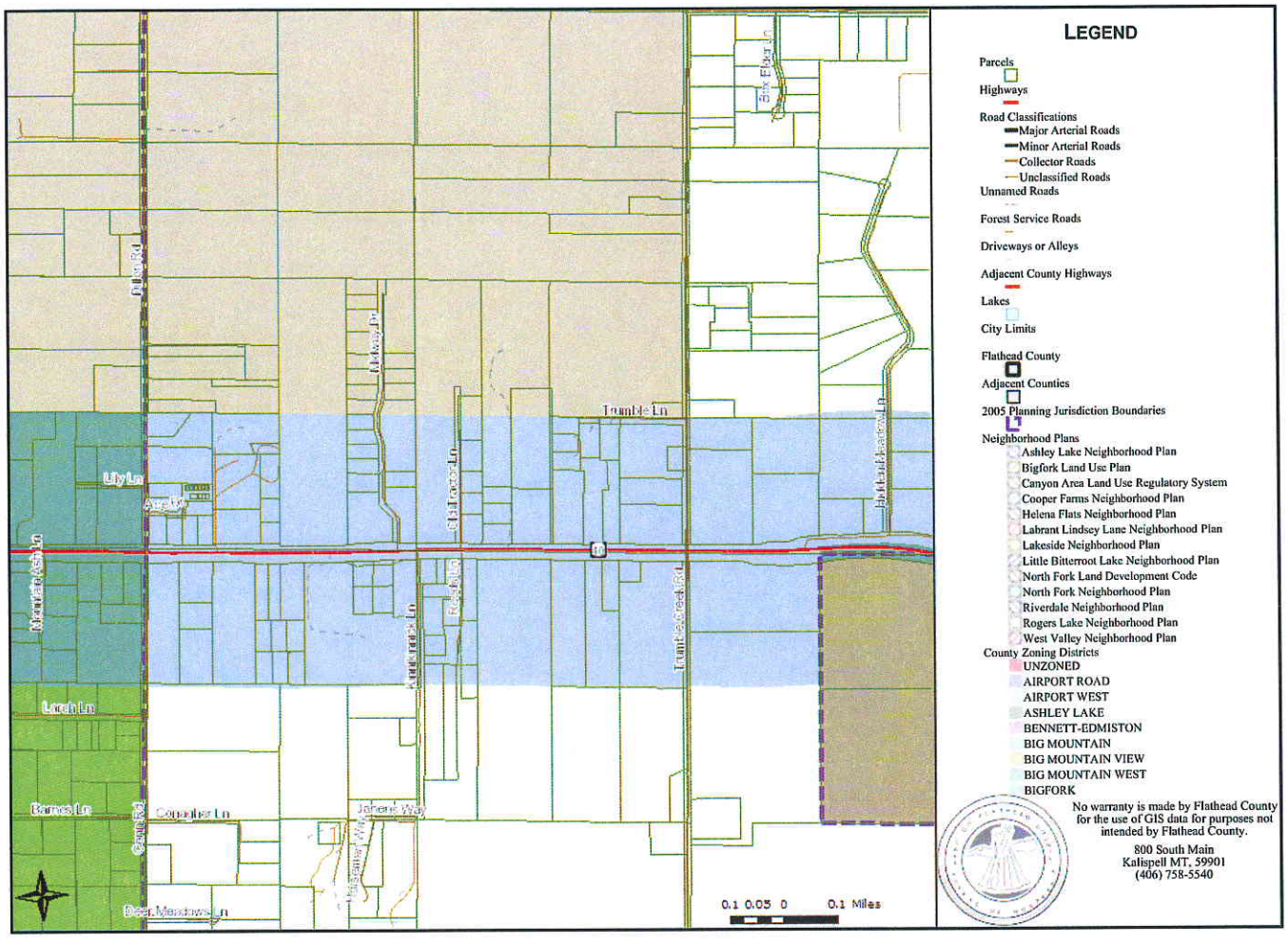
LEGEND
Parcels
Highways
Road Classifications
Major Arterial Roads
Minor Arterial Roads
Collector Roads
Unclassified Roads
Unnamed Roads
Forest Service Roads
Driveways or Alleys
Adjacent County Highways
Lakes
City Limits
Flathead County
Adjacent Counties
2005 Planning Jurisdiction Boundaries
Neighborhood Plans
Ashley Lake Neighborhood Plan
Bigfork Land Use Plan
Canyon Area Land Use Regulatory System
Cooper Farms Neighborhood Plan
Helena Flats Neighborhood Plan
Labrant Lindsey Lane Neighborhood Plan
Lakeside Neighborhood Plan
Little Bitterroot Lake Neighborhood Plan
North Fork Land Development Code
North Fork Neighborhood Plan
Riverdale Neighborhood Plan
Rogers Lake Neighborhood Plan
West Valley Neighborhood Plan
County Zoning Districts
UNZONED
AIRPORT ROAD
AIRPORT WEST
ASHLEY LAKE
BENNETT-EDMISTON
BIG MOUNTAIN
BIG MOUNTAIN VIEW
BIG MOUNTAIN WEST
BIGFORK
No warranty is made by Flathead County for the use of GIS data for purposes not intended by Flathead County.
800 South Main
Kalispell MT, 59901
(406) 758-5540
Trumble Ln
Lily Ln
Larch Ln
Barnes Ln
Conagher Ln
Janene Way
Deer Meadows Ln
Mandan Ash Ln
Dillon Rd
Midway Dr
Old Tractor Ln
Knickrock Ln
Trumble Creek Rd
Hidden Meadow Ln
Box Elder Ln
0.1 0.05 0 0.1 Miles

FLATHEAD COUNTY GIS

KALISPELL, MONTANA

MAP SCALE: 1:30,351 MAP CENTER: LATITUDE 48° 21' 50.17 LONGITUDE -114° 15' 41.48

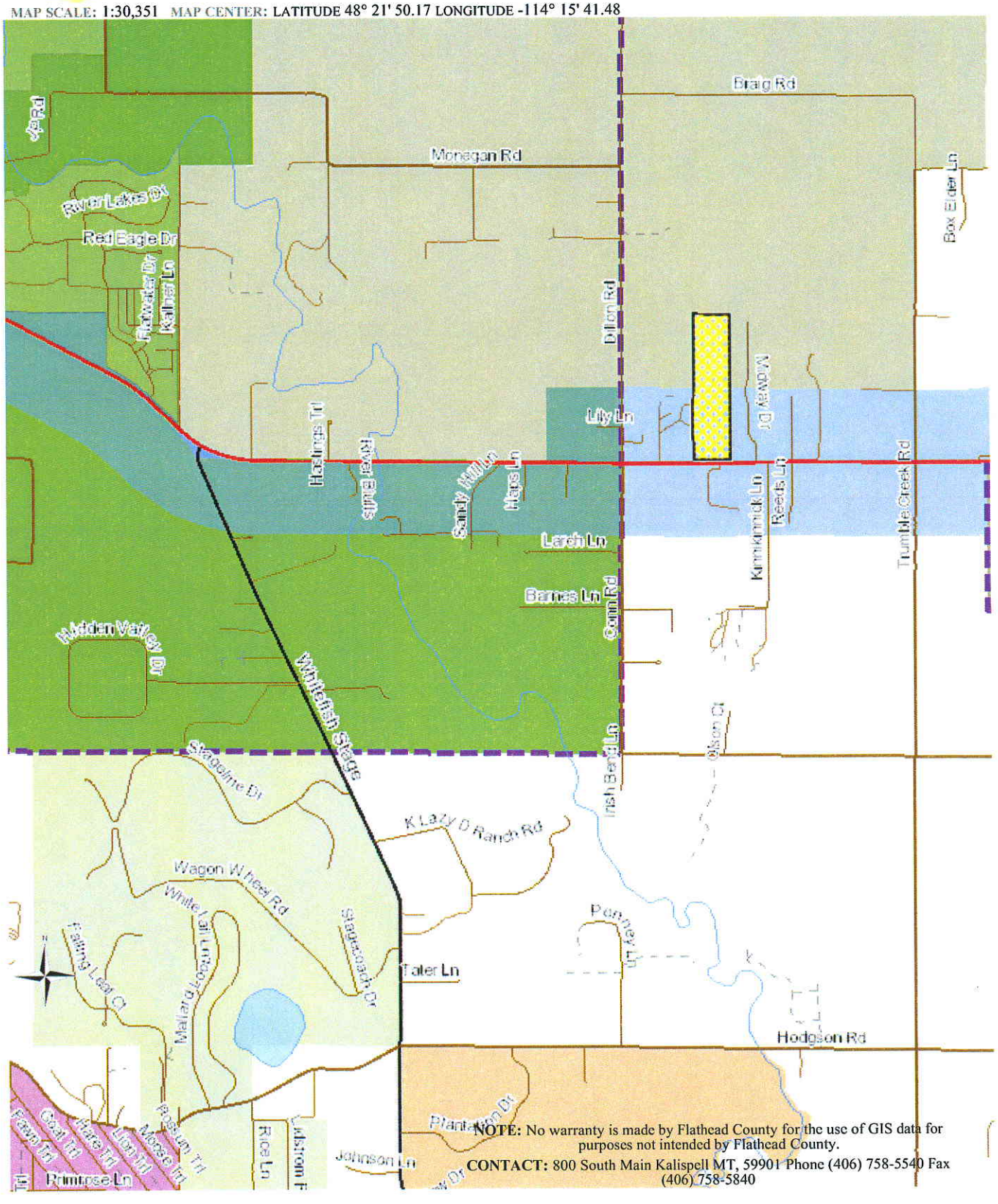

NOTE: No warranty is made by Flathead County for the use of GIS data for purposes not intended by Flathead County.

CONTACT: 800 South Main Kalispell MT, 59901 Phone (406) 758-5540 Fax (406) 758-5840